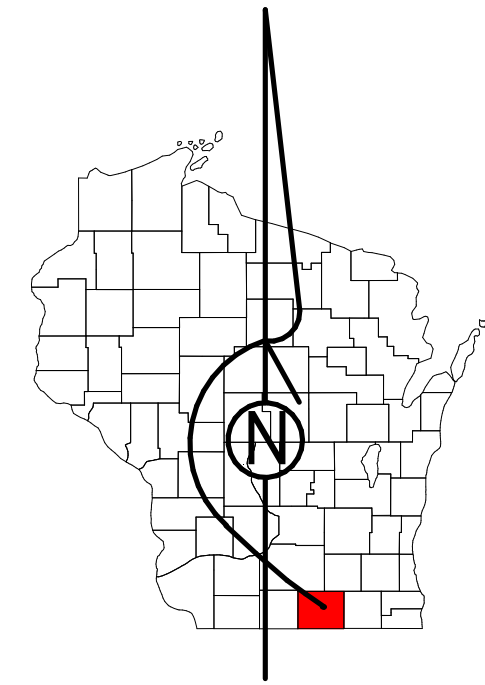


















## Section 06

REAL PROPERTY DESCRIPTION  
DEPARTMENT

ROCK COUNTY  
GEOGRAPHIC INFORMATION SYSTEM

DISTANCES SHOWN ON THIS  
MAP WERE PRODUCED BY  
THE GIS SYSTEM AND ARE  
FOR REFERENCE ONLY.  
SEE DOCUMENT OF RECORD  
FOR ACTUAL DISTANCE.



- 
- |   |                        |   |              |
|---|------------------------|---|--------------|
|  | Gap                    |  | MFL          |
|  | Overlap                |  | dam          |
|  | City of Brodhead       |  | casement     |
|  | Village of Orfordville |  | hydro        |
|  | CSM                    |  | lots         |
|  | CSMHYDRO               |  | parcels      |
|  | CSMLOT                 |  | parcelshydro |
|  | CSMLOTHYDRO            |  | roadrwy      |

January 1, 2022