

County of Rock
Public Works Department

Highways
Parks
Airport



3715 Newville Road
Janesville Wisconsin 53545
Telephone: 608/757-5450
Fax: 608/757-5470
www.co.rock.wi.us

A G E N D A

Public Works Committee Meeting
Thursday, October 9, 2014 – 8:00 a.m.
Public Works Department Committee Room

1. Call to Order
2. Approval of Agenda
3. Approval of Minutes of September 23, 2014
4. Citizen Participation, Communications, and Announcements
 - a. Highway Report from WCHA Board of Directors Meeting – Chair Bussie
5. **HIGHWAY ITEMS**

 - a. Approve Order for Removal of Encroachments on CTH G (to be presented at meeting)
 - b. Approve Ordinance, Authorizing the Repealing and Recreating of the Revised Specific Speed Limits Ordinance (Chapter 3.103)
 - c. Discussion and Possible Action on Sale of Road Salt to Private Entities
 - d. Discussion and Possible Action on Setting a Special Winter Plowing Rate for Tarrant Road
 - e. Cancel Vouchers #1087 - #1166 & Approve Bills, Encumbrances/ Pre-Approved Encumbrance Amendments and Transfers
 - f. Approve Voucher over \$10,000 (Tri-Cor Mechanical \$43,200)
6. **COMMISSIONER'S REPORT**
7. Next Meeting Date
8. Adjournment

County of Rock
Public Works Department

Highways
Parks
Airport



3715 Newville Road
Janesville, WI 53545
Telephone: 608/757-5450
Fax: 608/757-5470
www.co.rock.wi.us

ROCK COUNTY PUBLIC WORKS DEPARTMENT ORDER FOR REMOVAL

Order for Removal of Encroachments Located in CTH G Right-of-Way

1 WHEREAS, Rock County is scheduled to reconstruct CTH G (Huebbe Parkway – STH 11) in 2015;
2 and,

3
4 WHEREAS, during the planning phase, encroachments (e.g. fences, block walls, gates, signs,
5 bollards, planting beds, light pole, various landscaping) have been observed within the existing right-
6 of-way; and,

7
8 WHEREAS, said encroachments may pose a traffic hazard or cause problems with road maintenance;
9 and,

10
11 WHEREAS, in accordance with State Statute 86.04, removal of encroachments may be ordered by
12 the Public Works Committee.

13
14 NOW, THEREFORE, BE IT ORDERED, all encroachments included in the attached list shall be
15 removed by affected property owners within 30 days of service of this order to the property owner.

16
17 BE IT FURTHER ORDERED, failure of the property owner to remove said encroachment(s) as
18 ordered, shall result in the property owner being subject to forfeitures and being billed for the cost to
19 the County to remove the encroachment(s), as provided by State Statute 86.04.

Respectfully submitted,

PUBLIC WORKS COMMITTEE

Betty Jo Bussie, Chair

Brent Fox, Vice-Chair

Eva M. Arnold

Brenton Driscoll

Rick Richard

RESOLUTION NO. _____

AGENDA NO. _____

**ORDINANCE
ROCK COUNTY BOARD OF SUPERVISORS**

Public Works Committee
INITIATED BY

Public Works Committee
SUBMITTED BY



Benjamin J. Coopman
DRAFTED BY

September 8, 2014
DATE DRAFTED

**Authorizing the Repealing and Recreating of the Revised Specific Speed Limits Ordinance
(Chapter 3.103)**

1 **WHEREAS**, as part of the CTH G and BT Mega Project design, adjustments needed to be made to existing speed zones
2 in select portions of the project. While preparing for these changes and to amend the existing speed zone ordinance, it
3 was discovered that there may be errors, modifications or omissions of speed zones throughout the county.

4
5 **WHEREAS**, upon review of the current ordinance, completion of a county-wide review of the speed zones, and
6 completion of speed studies in select areas it was determined that a repeal and replace of the current ordinance was
7 necessary.

8
9 I. The Rock County Board of Supervisors at its regular meeting this ____ day of _____, 2014, does ordain as
10 follows:

11
12 Sec. 3.103 of the Rock County Code of Ordinances is hereby repealed and recreated to read as follows:

13
14 **3.103 Specific Speed Limits**

15
16 In addition to all other limits incorporated by reference, no person shall drive in excess of the following
17 limits unless different limits are indicated by official traffic signs.

- 18
19 (1) 10 miles per hour at any point on the grounds of the Rock County Health Care Center.
20
21 (2) County Trunk Highway "A"
22 (a) 45 miles per hour, Town of Janesville, Rock County, from a point 200 feet west of Arbor Ridge Way
23 easterly to a point 0.26 mile east of Arbor Ridge Way (Janesville city limit), for a distance of 0.3 mile
24 (1500 feet).
25 (b) 35 miles per hour, Town of Johnstown, Rock County, from a point 0.50 mile west of its intersection with
26 County Trunk Highway "M" easterly to a point 0.40 mile east of its intersection with County Trunk
27 Highway "M", for a distance of 0.90 mile (4750 feet).
28
29 (3) County Trunk Highway "BT"
30 (a) 45 miles per hour, Town of Turtle, Rock County, from the intersection of County Trunk Highway "G"
31 easterly to the intersection of County Trunk Highway "S", for a distance of 1.4 mi (7400 feet).
32
33 (4) County Trunk Highway "D"
34 (a) 25 miles per hour, Town of Beloit, Rock County, from a point at the intersection of Burton Street
35 northerly to a point at the intersection of Cherry Street, for a distance of 0.12 mile (634 feet).
36 (b) 45 miles per hour, Town of Beloit, Rock County, from a point at the intersection of Cherry Street
37 northerly to a point at the intersection of County Trunk Highway "Q", for a distance of 0.97 mile (5139
38 feet).
39 (c) 35 miles per hour, Town of Rock, Rock County, from a point 125 feet south of Plymouth Church Road
40 northerly to a point 1200 feet south of South River Road, for a distance of 0.82 mile (4354 feet).
41 (d) 45 miles per hour, Town of Rock, Rock County, from a point 1200 feet south of South River Road
42 northerly to a point 700 feet north of Fawn Lane, for a distance of 2.66 miles (14,042 feet).
43
44 (5) County Trunk Highway "E"
45 (a) 45 miles per hour, Town of Janesville, Rock County, from a point 0.20 mile east of Hackbarth Road
46 southeasterly to the intersection of Golf Course Road, for a distance of 1.18 mile (6240 feet).
47
48 (6) County Trunk Highway "F"
49 (a) 35 miles per hour, Town of Janesville, Rock County, from the intersection of Black Bridge Road
50 northerly to the intersection of USH 51, for a distance of 1.83 miles (9640 feet).
51 (b) Indianford
52 a. 25 miles per hour, Town of Fulton, Rock County, from a point 1690 feet south of County Trunk
53 Highway "M" northerly to the intersection of County Trunk Highway "M" (easterly intersection),
54 for a distance of 0.32 mi (1690 feet) as measured in the northbound lane.

- 55 b. 25 miles per hour, Town of Fulton, Rock County, from the intersection of County Trunk Highway
56 "M" (westerly intersection) northerly to a point 1530 feet north of the intersection of County
57 Trunk Highway "M", for a distance of 0.29 mi (1530 feet) as measured in the northbound lane.
58 c. 25 miles per hour, Town of Fulton, Rock County, from a point 1890 feet north of County Trunk
59 Highway "M" southerly to the intersection of County Trunk Highway "M" (westerly intersection),
60 for a distance of 0.36 mi (1890 feet) as measured in the southbound lane.
61 d. 25 miles per hour, Town of Fulton, Rock County, from the intersection of County Trunk Highway
62 "M" (easterly intersection) southerly to a point 1870 feet south of the intersection of County Trunk
63 Highway "M", for a distance of 0.35 mi (1870 feet) as measured in the southbound lane.
64 (c) 35 miles per hour, Town of Fulton, Rock County, from a point 1500 feet south of Hain Road northerly to
65 the intersection of Hain Road (Edgerton city limit), for a distance of 0.28 mi (1500 feet).
66
67 (7) County Trunk Highway "G"
68 (a) 30 miles per hour, City of Beloit, Rock County, from the intersection of Shopiere Road northerly to the
69 intersection of Cranston Road, for a distance of 0.52 mi (2746 feet).
70 (b) 35 miles per hour, City of Beloit, Rock County, from the intersection of Cranston Road northerly to the
71 intersection of Inman Parkway, for a distance of 1.54 mi (8131 feet).
72 (c) 45 miles per hour, Towns of Beloit and Turtle, Rock County, from the intersection of Inman Parkway
73 northerly to a point 400 feet north of Philhower Road, for a distance of 1.07 mi (5660 feet).
74 (d) 45 miles per hour, Towns of Beloit and Turtle, Rock County, from the intersection of Philhower Road
75 northerly to the intersection of Sunny Lane, for a distance of 2.09 miles (11035 feet).
76 (e) 45 miles per hour, Towns of Rock and La Prairie, Rock County, from a point 0.61 mile south of the
77 intersection with STH 11 northerly to the intersection of STH 11, for a distance of 0.61 mi (3200 feet).
78 (f) 35 miles per hour, Towns of Rock and La Prairie, Rock County, from the intersection of STH 11
79 northerly to the intersection of Burbank Avenue, for a distance of 0.74 mi (3900 feet).
80
81 (8) County Trunk Highway "H"
82 (a) 45 miles per hour, Town of Newark, Rock County, from the intersection of STH 81 northerly to the
83 intersection of Beloit-Newark Road, for a distance of 1.15 mi (6072 feet).
84 (b) 45 miles per hour, Town of Plymouth, Rock County, from a point 500 feet S of Orfordville-Hanover
85 Road northerly to the intersection of W High Street, for a distance of 0.20 mi (1000 feet).
86 (c) 25 miles per hour, from W High Street northerly to a point 750 feet north of W Race Street, for a
87 distance of 0.41 mi (2150 feet). Place correct advance speed signs NB.
88 (d) 45 miles per hour, Town of Plymouth, Rock County, from a point 750 feet north of W Race Street
89 northerly to a point 900 feet south of Ellis Road, for a distance of 0.20 mi (1000 feet).
90 (e) 35 miles per hour, Town of Fulton, Rock County, from a point 2600 feet north of County Trunk
91 Highway "M" (south intersection) northerly to a point 630 feet north of County Trunk Highway "M"
92 (north intersection), for a distance of 0.60 mi (3151 feet).
93
94 (9) County Trunk Highway "J"
95 (a) 35 miles per hour, Town of Turtle, Rock County, from a point 1275 feet north of Creek Road southerly
96 and easterly to a point 2075 feet east of County Trunk Highway "S", for a distance of 0.87 mi (4575
97 feet).
98 (b) 45 miles per hour, Town of Turtle, Rock County, from a point 2075 feet east of County Trunk Highway
99 "S" easterly to a point 0.2 mi east of the RR overpass, for a distance of 0.95 mi (5000 feet).
100
101 (10) County Trunk Highway "K"
102 (a) 40 miles per hour, Town of Newark, Rock County, from a point 0.3 mi south of Brandherm Road
103 northerly to a point 0.2 mi north of Brandherm Road, for a distance of 0.48 mi (2553 feet).
104
105 (11) County Trunk Highway "M"
106 (a) 35 miles per hour, Town of Union, Rock County, from the intersection of USH-14 northerly to a point
107 400 feet north of Northridge Drive, for a distance of 0.73 mi (3870 feet).
108 (b) 45 miles per hour, Town of Fulton, Rock County, from the intersection of County Trunk Highway "H"
109 (north intersection) easterly to a point 150 feet east of Staff Road, for a distance of 0.32 mi (1700 feet).
110 (c) 25 miles per hour, Town of Fulton, Rock County, from a point 2570 feet west of County Trunk Highway
111 "F" (southbound intersection) easterly to a point 600 feet east of County Trunk Highway "F"
112 (southbound intersection), for a distance of 0.60 mi (3170 feet).
113 (d) 35 miles per hour, Town of Fulton, Rock County, from a point 600 feet east of County Trunk Highway
114 "F" (Southbound intersection) easterly to a point 2881 feet west of US 51 (northern intersection), for a
115 distance of 0.35 mi (1855 feet).
116 (e) 35 miles per hour, Town of Milton, Rock County, from a point 200 feet west of Forest Lake Drive
117 easterly to a point 175 feet east of Ivanhoe (Milton west city limit), for a distance of 0.25 mi (1337 feet).
118 (f) 35 miles per hour, Town of Milton, Rock County, from Milton (south city limit) southeasterly to a point
119 3194 feet north of Harmony-Milton Townline Road, for a distance of 0.42 mi (2225 feet).
120 (g) 45 miles per hour, Town of Milton, Rock County, from 3194 feet north of Harmony-Milton Townline
121 Road southeasterly to the intersection of Harmony-Milton Townline Road, for a distance of 0.60 mi
122 (3194 feet).
123 (h) 35 miles per hour, Town of Johnstown, Rock County, from the intersection of Hall Road southeasterly to
124 a point 1150 feet southeast of County Trunk Highway "A", for a distance of 0.38 mi (2000 feet).
125
126 (12) County Trunk Highway "MM"

Authorizing the Repealing and Recreating of the Revised Specific Speed Limits Ordinance (Chapter 3.103)
Page 3

- 127 (a) 35 miles per hour, City of Janesville, Rock County, from the intersection of Wright Road easterly to the
128 intersection of USH 14, for a distance of 0.48 mi (2560 feet).
129
- 130 (13) County Trunk Highway "O"
131 (a) 35 miles per hour, Town of La Prairie, Rock County, from a point 1200 feet east of Todd Drive easterly
132 to a point 950 feet east of Read Road of a distance of 0.44 mi (2332 feet).
133 (b) 40 miles per hour, Town of La Prairie, Rock County, from a point 950 feet east of Read Road easterly to
134 the I-39/90 Overpass, for a distance of 0.26 mi (1379 feet).
135
- 136 (14) County Trunk Highway "Q"
137 (a) 45 miles per hour, Town of Beloit, Rock County, from the intersection of County Trunk Highway "D"
138 easterly to the intersection of USH 51, for a distance of 0.8 mi (4200 feet).
139
- 140 (15) County Trunk Highway "S"
141 (a) 35 miles per hour, Town of Turtle, Rock County, from the intersection of Hart Road northeasterly to a
142 point 2425 feet north of Trail Drive, for a distance of 0.60 mi (3125 feet).
143 (b) 45 miles per hour, Town of Turtle, Rock County, from a point 2425 feet north of Trail Drive
144 northeasterly to a point 650 feet south of Water Street, for a distance of 2.45 mi (12975 feet).
145 (c) 35 miles per hour, Town of Turtle, Rock County, from a point 650 feet south of Water Street
146 northeasterly to the intersection of County Trunk Highway "J", for a distance of 0.18 mi (950 feet).
147
- 148 (16) County Trunk Highway "T"
149 (a) 35 miles per hour, Town of Spring Valley, Rock County, from a point 150 feet south of 23rd Street
150 northerly to the intersection of 10th Street in Brodhead, for a distance of 0.80 mi (4200 feet).
151 (b) 25 miles per hour, Town of Spring Valley, Rock County, from the intersection of 10th Street in Brodhead
152 northerly to the intersection of STH 11, for a distance of 0.70 mi (3700 feet).
153
- 154 (17) County Trunk Highway "WC"
155 (a) 45 miles per hour, Town of Janesville, Rock County, from a point 225 feet west of Waveland easterly to
156 a point 840 feet west of Sunset, for a distance of 0.17 mi (900 feet).
157
- 158 (18) County Trunk Highway "X"
159 (a) 35 miles per hour, Town of Clinton, Rock County from 325 ft east of Olson Drive easterly to a point 175
160 ft east of Scot Drive, for a distance of 0.35 mi (1850 feet).
161
- 162 (19) County Trunk Highway "Y"
163 (a) 25 miles per hour, Town of Harmony, Rock County, from the intersection of STH 26 northwesterly to
164 the intersection of John Paul Road, for a distance of 0.32 mi (1700 feet).
165 (b) 45 miles per hour, Town of Harmony, Rock County, from the intersection of John Paul Road northerly to
166 a point 650 feet south of Walnut Grove, for a distance of 0.27 mi (1400 feet).
167 (c) 45 miles per hour, Town of Milton, Rock County, from a point 275 feet south of Vincent Street northerly
168 to the intersection of High Street (Milton city limit), for a distance of 0.30 mi (1565 feet).
169
- 170 II. Any person violating any subsection of county ordinance 3.103 may be required to forfeit not less than
171 \$20.00 nor more than \$200.00.
172
- 173 III. Section 3.103 shall be effective upon publication and once official signs giving notice of the limits have
174 been erected by the County.

Respectfully Submitted:

PUBLIC WORKS COMMITTEE

Betty Jo Bussie, Chair

Brent Fox, Vice Chair

Eva Arnold

Brenton Driscoll

Rick Richard

FISCAL NOTE:

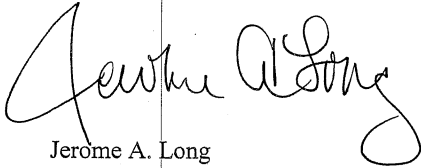
No fiscal impact.



Sherry Oja
Finance Director

LEGAL NOTE:


The County Board is authorized to take this action pursuant to secs. 59.02(2), Wis. Stats.



Jerome A. Long
Deputy Corporation Counsel

ADMINISTRATIVE NOTE:

Recommended.



Josh Smith
County Administrator

EXECUTIVE SUMMARY

As part of the CTH G and BT Mega Project design, adjustments needed to be made to existing speed zones in select portions of the project. While preparing for these changes and to amend the existing speed zone ordinance, it was discovered that there may be errors, modifications or omissions of speed zones throughout the county. Some of the zones no longer matched the text of the ordinance as it related to beginning or ending points, for example.

Public Works Staff undertook a complete inventory and in some cases conducted speed studies to evaluate the current speed zone parameters. The resulting ordinance changes were quite extensive, so it was decided to recommend repeal of the current ordinance and recreate it with the corrections made. These changes must still be in conformance with state statute.

This document makes the necessary corrections.

One new and two revisions to existing speed zones on CTH BT and CTH G, respectively, are contained in this Ordinance. There are construction projects planned for 2015 on these two routes that are being done in conjunction with the State's I-39/90 improvements projects. Implementing these speed zone changes is required to keep the County roads in conformance with current design standards. In order for the State to approve our County projects for their funding, it requires the County furnish evidence that the speed changes were made. Effective dates for these three areas will be after construction is completed and official signs are installed.

MODIFICATIONS TO CURRENT ROCK COUNTY ORDINANCE 3.103

Wisconsin 346.57

<https://docs.legis.wisconsin.gov/statutes/statutes/346/IX/57>

Wisconsin 349.11

<https://docs.legis.wisconsin.gov/statutes/statutes/349/II/11>

Please Note:

Changes to current ordinance are ***shown in bold italics***.

Changes to current ordinance upon completion of CTH G and CTH BT are *shown in italics*.

Deletions to current ordinance are shown with bullet points because all proposed deletions to current ordinance are not sighted in proposed ordinance.

In body of recommendation, (ordinance XX) shall refer to the ordinance number from the current ordinance.

RECOMMENDATIONS:

(1) No change to (Ordinance 35), only moving to top of the list.

(2) *CTH A*

- (a) T of Janesville-Change signs to match (ordinance 37).
- (b) No change to (ordinance 2).

CTH B-No changes, nothing currently in ordinance.

(3) *CTH BT*

- (a) *Add this new section of roadway to the ordinance upon completion of the construction project, and once official signs giving notice of the limits have been erected by the County.*

CTH C-No changes, nothing currently in ordinance.

(4) *CTH D*

- (a) T of Beloit-Add section from Burton to Cherry. Not currently in ordinance, but this is County jurisdiction. ***Changed (ordinance 28) as this is not CTH O. This is actually CTH D, has been added to the CTH D ordinance.***

- (b) T of Beloit-Change section from Cherry to CTH Q from 40 to 45 mph, per (ordinance 29).
 - T of Rock-Change section from Noss Rd to Plymouth Church Rd from 50 mph to 55 mph, then ***remove this portion from the (ordinance 1).***
 - (c) T of Rock from Plymouth Church to S of S River Rd, currently at 25 (ordinance1), ***change speed to 35 according to speed studies.***
 - (d) T of Rock from S of S River Rd to N of Fawn Ln, currently at 45 (ordinance 1). No change.
- (5) CTH E
- (a) No changes to current (ordinance 27).
- (6) CTH F
- (a) Ordinance states a speed limit of 45 mph from 0.75 mi N of US 51 for 0.85 mi. This section is currently posted at 35 mph, recommend changing (ordinance 31) to reflect the current signing. ***Will combine (ordinances 30, 31, 32) into one from Blackbridge to USH 51.***
 - (b) No changes to (ordinances 23, 24, 25, 26) locations or speed limits, only changing some reference points and distance measurements.
 - (c) T of Fulton-Add section from S of Hain Rd to Hain Rd (Edgerton CL). Not currently in ordinance, ***increase speed limit to 35 mph according to speed study.***
- (7) CTH G
- (a) No changes to (ordinance 4) locations or speed limits. Only adding in lengths to ordinance.
 - (b) No changes to (ordinance 5) locations or speed limits. Only adding in lengths to ordinance.
 - (c) T of Beloit from Inman to Philhower (ordinance 6), raise speed from 40 mph to 45 mph. ***County Board action to revise.***
 - (b) *Add section from Philhower to Sunny Lane to ordinance, post at 45 mph. New ordinance upon completion of the project. Add this new section of roadway to the ordinance upon completion of the construction project, and once official signs giving notice of the limits have been erected by the County.*
 - (d) *Add section from 0.61 mi S of STH 11 to STH 11, post at 45 mph. New ordinance upon completion of the project. Add this new section of roadway to the ordinance upon completion of the construction project, and once official signs giving notice of the limits have been erected by the County.*
 - (e) Update (ordinance 39) from STH 11 to Burbank to reflect new roadway designation. Proposed an ordinance change for this section on April 30, 2014 to update.
- (8) CTH H
- (a) No change to (ordinance 33) locations or speed limits, only changing some reference points and distance measurements.
 - 40 mph speed zone from S of Laird Rd to N of Laird Rd (ordinance 13). This is currently posted at 55 mph. ***Recommend to remove 40 speed zone from ordinance due to findings of speed study.***

- (b) T of Plymouth S of O-H Rd to S of Ellis Rd currently posted at 25 mph. Current ordinance states 25 from S of O-H Rd to N of Race St (ordinance 14) then 45 from N of Race to N of Ellis (ordinance 15). ***Recommend speed limit of 45 mph from 500' S of O-H Rd to W High Street***
- (c) T of Plymouth S of O-H Rd to S of Ellis Rd currently posted at 25 mph. Current ordinance states 25 from S of O-H Rd to N of Race St (ordinance 14) then 45 from N of Race to N of Ellis (ordinance 15). ***Recommend speed limit of 25 mph from W High Street to 750' N of W Race Street***
- (d) T of Plymouth S of O-H Rd to S of Ellis Rd currently posted at 25 mph. Current ordinance states 25 from S of O-H Rd to N of Race St (ordinance 14) then 45 from N of Race to N of Ellis (ordinance 15). ***Recommend speed limit for 45 mph from 750' N of W Race St to 900' S of Ellis Rd. The change remaining 45 mph zone in ordinance to 55 mph.***

- T of Janesville-***Change section from S of Chelly Rd to N of W Valley Springs Rd from 50 mph to 55 mph. Not in current ordinance to be signed 50 mph.***

- (e) T of Fulton-Add section form N of CTH M (south intersection) to N of CTH M (north intersection) at 30 mph. Not in current ordinance, but our jurisdiction. ***Recommend to increase speed to 35 mph per State Statute 346***

(9) CTH J

- (a) T of Turtle from N of Creek Rd to E of CTH S. Changing reference points from current (ordinance 20). No change in length of speed zone. ***Recommend to change speed limit to 35 mph, based on speed study.***
- (b) Current (ordinance 21) shows 45 mph from E of CTH S to E of RR overpass. This is currently posted at 55. ***Propose to post speed limit in this area according to current ordinance (45 mph).***

- Remove a section from CTH J that is actually part of CTH X going into the WCL of the V of Clinton. (Ordinance 22) of current ordinance will be changed to reflect this is on CTH X, and the speed zone is 30 mph from 325 ft E of Olson Dr to 175 ft E of Scot Dr for 1850 ft.

(10) CTH K

- (a) Change wording for (ordinance 12), no change to speed or length.

CTH KK-No changes, nothing currently in ordinance.

(11) CTH M

- (a) Change (ordinance 41) to reflect current posting of speed zone.
- (b) Change wording for (ordinance 36), no change to speed or length.
- (c) Change wording for (ordinance 18), no change in speed or length.
- (d) Change wording for (ordinance 16, 17)-same ordinance, no change in speed or length.
- (e) Change wording for (ordinance 38), no change in speed or length.

- (f) Add T of Milton from SCL Milton to 3200 ft N of H-M Townline Rd for .42 mi, 35 mph. **Not in current ordinance.** ***CB Action to include.***
- (g) Add T of Milton from 3200 ft N of M-H Townline Rd to M-H Townline Rd for 3200 ft, 45 mph. **Not in current ordinance.** ***CB Action to include.***
- (h) (Ordinance 3) is to be ***changed to 35 mph from Hall Road to 1150' SE of CTH A for a distance of 0.38 mi. Speed limit N of Hall Rd will be changed to 55 mph based on speed study in area.***

(12)CTH MM

- (a) C of Janesville from Wright Rd to USH-14. **Not currently in ordinance,** ***recommend to include in ordinance until project completion and Jurisdictional Transfer occurs. CB Action to include.***

CTH N

- T of Lima, from E of CLR east to Warner Rd, 45 mph. ***Remove speed limits from this section and place at Walworth Co Line. This was not put in place by Rock County and not currently in ordinance and should be removed.***

(13)CTH O

- (a) Change wording for (ordinance 9), no change in speed or length.
- (b) Change wording for (ordinance 10), no change in speed or length.
- Changed (ordinance 28) as this is not CTH O. This is actually CTH D, has been added to the CTH D ordinance. ***CB Action to revise.***

CTH P-No changes, nothing currently in ordinance.

(14)CTH Q

- (a) Change signing to match current (ordinance 34). Current length for 45mph zone is longer than ordinance states by 0.2 mi.

(15)CTH S

- (a) Change current (ordinance 7, 7a) to 35 mph from Hart Road to 2425 ft. N of Trail Drive. ***CB Action to revise per Jurisdictional Transfer. Also extending 35 mph zone 1225 feet to the north to accommodate the new intersection for CTH BT.***
- (b) Change current (ordinance 7b) to 45 mph from 2425 ft. N of Trail Dr to 650 ft S of Water Street. ***Also extending 35 mph zone 1225 feet to the north to accommodate the new intersection for CTH BT.***
- (c) Change speed limit to (ordinance 8), ***recommend increasing speed to 35 mph according to speed study.***

(16)CTH T

- (a) Change wording for (ordinance 19), no change in speed or length for 35 mph zone.
- (b) Change wording for (ordinance 19), no change in speed or length for 25 mph zone.

(17)CTH WC

- (a) Not currently in ordinance. T of Janesville from W of Waveland to W of Sunset, currently set at 40 mph. ***Recommend to increase speed limit to 45 according to speed study. CB Action to include.***

(18) CTH X

- (a) Add a section from CTH J that is actually part of CTH X going into the WCL of the V of Clinton. (Ordinance 22) of current ordinance will be changed to reflect this is on CTH X, and the speed zone is 30 mph from 325 ft E of Olson Dr to 175 ft E of Scot Dr for 1850 ft., ***recommend to increase speed for this section to 35 mph according to State Statute 346. CB Action to revise-change from CTH J to CTH X jurisdiction.***

(19) CTH Y

- (a) Add T of Harmony from STH 26 to John Paul Rd, 25 mph. Not currently in ordinance after Jurisdictional Transfer. ***CB Action to revise.***
- (b) Change T of Harmony (ordinance 11) to reflect Jurisdictional Transfer. ***CB Action to revise.***
- (c) Change wording for (ordinance 40), no change in speed or length.
- Remove current (ordinance 42) and move to bottom of 3.103 without an ordinance number. This avoids the need to change this number each time the ordinance I amended. Wording stayed the same.

**Rock County Department of Public Works
Division of Highways – Issue Paper**

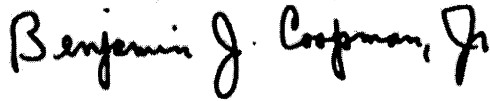
ISSUE – Sale of Road Salt to Private Entities

DISCUSSION – Pursuant to Wisconsin Statute:

83.018 Road supplies; committee may sell to municipalities. The county highway committee is authorized to sell road building and maintenance supplies on open account to any city, village, town or school district within the county; and any such city, village, town or school district is authorized to purchase such supplies.

RECOMMENDATION – Follow State Statute.

Respectfully submitted by,

A handwritten signature in black ink that reads "Benjamin J. Coopman, Jr." The signature is written in a cursive, flowing style.

Benjamin J. Coopman, Jr., P.E.
Public Works Director

Rec	PC	LTD	LOC-ORG	KEY-OBJECT	Description	Trns. Desc.	Debit	Credit
1	01	TNP	41-4350-4270-65335		COST POOLS BLDG PORTABLE TOILET	ACE PORTABLES S	374.70	
2	01	TNP	41-4453-4453-62164		SO.WI.REGIONAL A DISPOSAL SERVICE	ACE PORTABLES S	142.00	
3	01	TNP	41-4551-4085-65335		COUNTY PARKS IND PORTABLE TOILET	ACE PORTABLES S	185.90	
4	01	TNP	41-4350-4270-62119		COST POOLS BLDG OTHER CONTRACTED	ALL PEST CONTRO	55.00	
5	01	TNP	41-4300-4321-62201		COUNTY HIGHWAY R ELECTRIC	ALLIANT ENERGY/	12.49	
6	01	TNP	41-4300-4321-62201		COUNTY HIGHWAY R ELECTRIC	ALLIANT ENERGY/	5.50	
7	01	TNP	41-4300-4321-62201		COUNTY HIGHWAY R ELECTRIC	ALLIANT ENERGY/	12.49	
8	01	TNP	41-4300-4321-62201		COUNTY HIGHWAY R ELECTRIC	ALLIANT ENERGY/	12.49	
9	01	TNP	41-4300-4321-62201		COUNTY HIGHWAY R ELECTRIC	ALLIANT ENERGY/	12.49	
10	01	TNP	41-4300-4321-62201		COUNTY HIGHWAY R ELECTRIC	ALLIANT ENERGY/	12.49	
11	01	TNP	41-4300-4321-62201		COUNTY HIGHWAY R ELECTRIC	ALLIANT ENERGY/	25.05	
12	01	TNP	41-4300-4321-62201		COUNTY HIGHWAY R ELECTRIC	ALLIANT ENERGY/	12.49	
13	01	TNP	41-4300-4321-62201		COUNTY HIGHWAY R ELECTRIC	ALLIANT ENERGY/	47.92	
14	01	TNP	41-4350-4270-62201		COST POOLS BLDG ELECTRIC	ALLIANT ENERGY/	12.91	
15	01	TNP	41-4350-4270-62201		COST POOLS BLDG ELECTRIC	ALLIANT ENERGY/	4.28	
16	01	TNP	41-4350-4270-62201		COST POOLS BLDG ELECTRIC	ALLIANT ENERGY/	3,395.69	
17	01	TNP	41-4350-4270-62201		COST POOLS BLDG ELECTRIC	ALLIANT ENERGY/	10.45	
18	01	TNP	41-4350-4270-62201		COST POOLS BLDG ELECTRIC	ALLIANT ENERGY/	42.48	
19	01	TNP	41-4350-4270-62201		COST POOLS BLDG ELECTRIC	ALLIANT ENERGY/	3.82	
20	01	TNP	41-4350-4270-62201		COST POOLS BLDG ELECTRIC	ALLIANT ENERGY/	618.90	
21	01	TNP	41-4350-4270-62201		COST POOLS BLDG ELECTRIC	ALLIANT ENERGY/	17.90	
22	01	TNP	41-4350-4270-62203		COST POOLS BLDG NATURAL GAS	ALLIANT ENERGY/	120.52	
23	01	TNP	41-4350-4270-62203		COST POOLS BLDG NATURAL GAS	ALLIANT ENERGY/	12.48	
24	01	TNP	41-4350-4270-62203		COST POOLS BLDG NATURAL GAS	ALLIANT ENERGY/	48.85	
25	01	TNP	41-4350-4271-62201		COST POOLS SALT ELECTRIC	ALLIANT ENERGY/	12.91	
26	01	TNP	41-4350-4271-62201		COST POOLS SALT ELECTRIC	ALLIANT ENERGY/	4.28	
27	01	TNP	41-4350-4271-62201		COST POOLS SALT ELECTRIC	ALLIANT ENERGY/	10.46	
28	01	TNP	41-4350-4271-62201		COST POOLS SALT ELECTRIC	ALLIANT ENERGY/	42.48	
29	01	TNP	41-4350-4271-62201		COST POOLS SALT ELECTRIC	ALLIANT ENERGY/	3.83	
30	01	TNP	41-4350-4271-62201		COST POOLS SALT ELECTRIC	ALLIANT ENERGY/	17.90	
31	01	TNP	41-4453-4453-62201		SO.WI.REGIONAL A ELECTRIC	ALLIANT ENERGY/	10.30	
32	01	TNP	41-4453-4453-62201		SO.WI.REGIONAL A ELECTRIC	ALLIANT ENERGY/	14.18	
33	01	TNP	41-4453-4453-62201		SO.WI.REGIONAL A ELECTRIC	ALLIANT ENERGY/	15.06	
34	01	TNP	41-4453-4453-62201		SO.WI.REGIONAL A ELECTRIC	ALLIANT ENERGY/	12.83	
35	01	TNP	41-4453-4453-62201		SO.WI.REGIONAL A ELECTRIC	ALLIANT ENERGY/	56.70	
36	01	TNP	41-4453-4453-62201		SO.WI.REGIONAL A ELECTRIC	ALLIANT ENERGY/	16.30	
37	01	TNP	41-4453-4453-62201		SO.WI.REGIONAL A ELECTRIC	ALLIANT ENERGY/	21.31	
38	01	TNP	41-4453-4453-62201		SO.WI.REGIONAL A ELECTRIC	ALLIANT ENERGY/	16.33	
39	01	TNP	41-4453-4453-62201		SO.WI.REGIONAL A ELECTRIC	ALLIANT ENERGY/	295.94	
40	01	TNP	41-4453-4453-62201		SO.WI.REGIONAL A ELECTRIC	ALLIANT ENERGY/	9.31	
41	01	TNP	41-4453-4453-62201		SO.WI.REGIONAL A ELECTRIC	ALLIANT ENERGY/	661.72	
42	01	TNP	41-4453-4453-62201		SO.WI.REGIONAL A ELECTRIC	ALLIANT ENERGY/	17.94	
43	01	TNP	41-4453-4453-62201		SO.WI.REGIONAL A ELECTRIC	ALLIANT ENERGY/	17.60	
44	01	TNP	41-4453-4453-62201		SO.WI.REGIONAL A ELECTRIC	ALLIANT ENERGY/	63.83	
45	01	TNP	41-4453-4453-62201		SO.WI.REGIONAL A ELECTRIC	ALLIANT ENERGY/	1,117.94	
46	01	TNP	41-4453-4453-62201		SO.WI.REGIONAL A ELECTRIC	ALLIANT ENERGY/	237.28	
47	01	TNP	41-4453-4453-62201		SO.WI.REGIONAL A ELECTRIC	ALLIANT ENERGY/	56.58	
48	01	TNP	41-4453-4453-62201		SO.WI.REGIONAL A ELECTRIC	ALLIANT ENERGY/	9.55	
49	01	TNP	41-4453-4453-62201		SO.WI.REGIONAL A ELECTRIC	ALLIANT ENERGY/	9.67	
50	01	TNP	41-4453-4453-62201		SO.WI.REGIONAL A ELECTRIC	ALLIANT ENERGY/	9.06	
51	01	TNP	41-4453-4453-62201		SO.WI.REGIONAL A ELECTRIC	ALLIANT ENERGY/	74.96	
52	01	TNP	41-4453-4453-62201		SO.WI.REGIONAL A ELECTRIC	ALLIANT ENERGY/	25.69	
53	01	TNP	41-4453-4453-62201		SO.WI.REGIONAL A ELECTRIC	ALLIANT ENERGY/	11.65	
54	01	TNP	41-4453-4453-62203		SO.WI.REGIONAL A NATURAL GAS	ALLIANT ENERGY/	12.09	
55	01	TNP	41-4453-4453-62203		SO.WI.REGIONAL A NATURAL GAS	ALLIANT ENERGY/	66.62	

Rec	PC	LTD	LOC-ORG	KEY-OBJECT	Description	Trns. Desc.	Debit	Credit
56	01	TNP	41-4453-4453-62203		SO.WI.REGIONAL A NATURAL GAS	ALLIANT ENERGY/	12.48	
57	01	TNP	41-4551-4084-62201		COUNTY PARKS HAP ELECTRIC	ALLIANT ENERGY/	26.75	
58	01	TNP	41-4551-4090-62201		COUNTY PARKS ROY ELECTRIC	ALLIANT ENERGY/	30.82	
59	01	TNP	41-4551-4091-62201		COUNTY PARKS SPO ELECTRIC	ALLIANT ENERGY/	66.70	
60	01	TNP	41-4551-4093-62201		COUNTY PARKS SWE ELECTRIC	ALLIANT ENERGY/	10.34	
61	01	TNP	41-4551-4093-62201		COUNTY PARKS SWE ELECTRIC	ALLIANT ENERGY/	9.57	
62	01	TNP	41-4350-4230-62160		COST POOLS SHOP CLEANING CONTRAC	ARAMARK UNIFORM	59.50	
63	01	TNP	41-4350-4230-62160		COST POOLS SHOP CLEANING CONTRAC	ARAMARK UNIFORM	43.50	
64	01	TNP	41-4350-4230-62160		COST POOLS SHOP CLEANING CONTRAC	ARAMARK UNIFORM	43.50	
65	01	TNP	41-4350-4230-62160		COST POOLS SHOP CLEANING CONTRAC	ARAMARK UNIFORM	64.50	
66	01	TNP	41-4350-4270-62160		COST POOLS BLDG CLEANING CONTRAC	ARAMARK UNIFORM	52.75	
67	01	TNP	41-4350-4270-62160		COST POOLS BLDG CLEANING CONTRAC	ARAMARK UNIFORM	52.75	
68	01	TNP	41-4350-4270-62160		COST POOLS BLDG CLEANING CONTRAC	ARAMARK UNIFORM	52.75	
69	01	TNP	41-4350-4270-62160		COST POOLS BLDG CLEANING CONTRAC	ARAMARK UNIFORM	52.75	
70	01	TNP	41-4453-4453-62160		SO.WI.REGIONAL A CLEANING CONTRAC	ARAMARK UNIFORM	26.90	
71	01	TNP	41-4453-4453-62160		SO.WI.REGIONAL A CLEANING CONTRAC	ARAMARK UNIFORM	26.90	
72	01	TNP	41-4453-4453-62160		SO.WI.REGIONAL A CLEANING CONTRAC	ARAMARK UNIFORM	26.90	
73	01	TNP	41-4453-4453-62160		SO.WI.REGIONAL A CLEANING CONTRAC	ARAMARK UNIFORM	26.90	
74	01	TNP	41-4551-4095-62160		COUNTY PARKS GEN CLEANING CONTRAC	ARAMARK UNIFORM	10.50	
75	01	TNP	41-4551-4095-62160		COUNTY PARKS GEN CLEANING CONTRAC	ARAMARK UNIFORM	10.50	
76	01	TNP	41-4551-4095-62160		COUNTY PARKS GEN CLEANING CONTRAC	ARAMARK UNIFORM	10.50	
77	01	TNP	41-4551-4095-62160		COUNTY PARKS GEN CLEANING CONTRAC	ARAMARK UNIFORM	10.50	
78	01	TNP	00-0000-0060-16599		ISF-HWY SEVICE REPAIRS AT AND T MOBILI		39.99	
79	01	TNP	41-4330-4340-67500		FEDERAL AID CONS RIGHT OF WAY ACQ	BELOIT HEALTH S	275.00	
80	01	TNP	41-4330-4340-67500		FEDERAL AID CONS RIGHT OF WAY ACQ	BRABAZON TITLE	25.00	
81	01	TNP	41-4330-4340-67500		FEDERAL AID CONS RIGHT OF WAY ACQ	BRABAZON TITLE	25.00	
82	01	TNP	41-4330-4340-67500		FEDERAL AID CONS RIGHT OF WAY ACQ	BRABAZON TITLE	25.00	
83	01	TNP	41-4330-4340-67500		FEDERAL AID CONS RIGHT OF WAY ACQ	BRABAZON TITLE	25.00	
84	01	TNP	41-4330-4340-67500		FEDERAL AID CONS RIGHT OF WAY ACQ	BRABAZON TITLE	25.00	
85	01	TNP	41-4330-4340-67500		FEDERAL AID CONS RIGHT OF WAY ACQ	BRABAZON TITLE	25.00	
86	01	TNP	41-4330-4340-67500		FEDERAL AID CONS RIGHT OF WAY ACQ	BRABAZON TITLE	25.00	
87	01	TNP	00-0000-0060-16150		ISF-HWY REPAIR PARTS & A CASPERS TRUCK E		95.57	
88	01	TNP	00-0000-0060-16150		ISF-HWY REPAIR PARTS & A CONGRESS GLASS		35.00	
89	01	TNP	41-4592-4800-67200		PARKS CAPITAL PR CAPITAL IMPROVEM	DBR BUILDERS IN	22,343.35	
90	01	TNP	41-4350-4220-63400		COST POOLS FIELD OPERATING SUPPLI	DECKER SUPPLY C	2,040.00	
91	01	TNP	41-4350-4285-63603		SIGN PRODUCTION SIGN PARTS & SUP	DECKER SUPPLY C	117.40	
92	01	TNP	41-4350-4285-63603		SIGN PRODUCTION SIGN PARTS & SUP	DECKER SUPPLY C	466.00	
93	01	TNP	41-4300-4321-64900		COUNTY HIGHWAY R OTHER SUPPLIES A	DELONG COMPANY	33.25	
94	01	TNP	00-0000-0060-16360		ISF-HWY HYDRO SEEDING MA	DVORAK LANDSCAP	182.00	
95	01	TNP	00-0000-0060-16360		ISF-HWY HYDRO SEEDING MA	DVORAK LANDSCAP	182.00	
96	01	TNP	00-0000-0060-16360		ISF-HWY HYDRO SEEDING MA	DVORAK LANDSCAP	790.00	
97	01	TNP	00-0000-0060-16360		ISF-HWY HYDRO SEEDING MA	DVORAK LANDSCAP	609.40	
98	01	TNP	41-4300-4328-64900		COUNTY ROAD CONS OTHER SUPPLIES A	DVORAK LANDSCAP	960.00	
99	01	TNP	00-0000-0060-16150		ISF-HWY REPAIR PARTS & A FABCO EQUIPMENT		10.12	
100	01	TNP	00-0000-0060-16150		ISF-HWY REPAIR PARTS & A FABCO EQUIPMENT		414.75	
101	01	TNP	00-0000-0060-16150		ISF-HWY REPAIR PARTS & A FABCO EQUIPMENT		319.39	
102	01	TNP	00-0000-0060-16150		ISF-HWY REPAIR PARTS & A FABCO EQUIPMENT		134.15	
103	01	TNP	00-0000-0060-16150		ISF-HWY REPAIR PARTS & A FABCO EQUIPMENT		573.20	
104	01	TNP	00-0000-0060-16150		ISF-HWY REPAIR PARTS & A FABCO EQUIPMENT		172.31	
105	01	TNP	00-0000-0060-16150		ISF-HWY REPAIR PARTS & A FABCO EQUIPMENT		318.03	
106	01	TNP	00-0000-0060-16150		ISF-HWY REPAIR PARTS & A FABCO EQUIPMENT		61.25	
107	01	TNP	41-4350-4230-63602		COST POOLS SHOP CONSUMABLE TOOLS	FABCO EQUIPMENT	1,508.09	
108	01	TNP	00-0000-0060-16150		ISF-HWY REPAIR PARTS & A FERTILIZER DEAL		259.42	
109	01	TNP	41-4350-4230-63400		COST POOLS SHOP OPERATING SUPPLI	FERTILIZER DEAL	5.39	
110	01	TNP	41-4350-4220-63400		COST POOLS FIELD OPERATING SUPPLI	GE MONEY BANK S	161.52	

Rec PC LTD LOC-ORG KEY-OBJECT	Description	Trns. Desc.	Debit	Credit
111 01 TNP 41-4350-4230-63400	COST POOLS SHOP OPERATING SUPPLI	GE MONEY BANK S	7.78	
112 01 TNP 41-4350-4285-63603	SIGN PRODUCTION SIGN PARTS & SUP	GE MONEY BANK S	21.48	
113 01 TNP 41-4300-4192-62422	COUNTY HIGHWAY R RADIO REPAIR & M	GENERAL COMMUNI	1,425.00	
114 01 TNP 41-4300-4192-62422	COUNTY HIGHWAY R RADIO REPAIR & M	GENERAL COMMUNI	1,425.00	
115 01 TNP 41-4453-4110-62422	SO.WI.REGIONAL A RADIO REPAIR & M	GENERAL COMMUNI	117.50	
116 01 TNP 41-4453-4110-62422	SO.WI.REGIONAL A RADIO REPAIR & M	GENERAL COMMUNI	117.50	
117 01 TNP 00-0000-0060-16150	ISF-HWY REPAIR PARTS & A	JP MORGAN CHASE	354.65	
118 01 TNP 41-4300-4110-63300	COUNTY HIGHWAY A TRAVEL	JP MORGAN CHASE	124.00	
119 01 TNP 00-0000-0060-16150	ISF-HWY REPAIR PARTS & A	MADISON TRUCK E	149.04	
120 01 TNP 41-4330-4340-67500	FEDERAL AID CONS RIGHT OF WAY ACQ	RELIABLE PROPER	6,000.00	
121 01 TNP 41-4330-4340-67500	FEDERAL AID CONS RIGHT OF WAY ACQ	ROCK COUNTY CLE	7,579.00	
122 01 TNP 41-4330-4340-67500	FEDERAL AID CONS RIGHT OF WAY ACQ	ROCK COUNTY CLE	3,600.00	
123 01 TNP 41-4330-4340-67500	FEDERAL AID CONS RIGHT OF WAY ACQ	ROCK COUNTY CLE	5,875.00	
124 01 TNP 41-4350-4230-63400	COST POOLS SHOP OPERATING SUPPLI	RUBBER INC TIRE	66.41	
125 01 TNP 41-4350-4230-63400	COST POOLS SHOP OPERATING SUPPLI	RUBBER INC TIRE	233.74	
126 01 TNP 41-4020-4321-64900	T. LAPRAIRIE ROU OTHER SUPPLIES A	UNIVERSAL RECYC	19.04	
127 01 TNP 41-4034-4321-64900	T. ROCK ROUTINE OTHER SUPPLIES A	UNIVERSAL RECYC	11.48	
128 01 TNP 41-4034-4321-64900	T. ROCK ROUTINE OTHER SUPPLIES A	UNIVERSAL RECYC	22.54	
129 01 TNP 41-4034-4321-64900	T. ROCK ROUTINE OTHER SUPPLIES A	UNIVERSAL RECYC	34.16	
130 01 TNP 41-4300-4321-64900	COUNTY HIGHWAY R OTHER SUPPLIES A	UNIVERSAL RECYC	69.02	
131 01 TNP 41-4551-4110-64200	COUNTY PARKS ADM TRAINING EXPENSE	WPRA MEETING FE	380.00	
132 01 TNP 41-4551-4110-64200	COUNTY PARKS ADM TRAINING EXPENSE	WPRA MEETING FE	335.00	
133 01 TNP 41-4350-4220-63400	COST POOLS FIELD OPERATING SUPPLI	BADGER CONTRACT	45.10	
134 01 TNP 41-4350-4220-63400	COST POOLS FIELD OPERATING SUPPLI	BADGER CONTRACT	30.00	
135 01 TNP 41-4350-4220-63400	COST POOLS FIELD OPERATING SUPPLI	BADGER CONTRACT	30.00	
136 01 TNP 00-0000-0060-16599	ISF-HWY SEVICE REPAIRS	BUDGET TRUCK AN	12,137.20	
137 01 TNP 41-4350-4270-62202	COST POOLS BLDG. WATER	E AND D WATER W	31.25	
138 01 TNP 00-0000-0060-16150	ISF-HWY REPAIR PARTS & A	MB COMPANIES IN	2,435.99	
139 01 TNP 00-0000-0060-16150	ISF-HWY REPAIR PARTS & A	MB COMPANIES IN	558.52	
TTL PNP 00-0000-0011-21000	SRF-PARKS	VOUCHERS PAYABLE AutoID: OTC4094		1,087.08
Total 00-0000-0011				1,087.08 **
TTL PNP 00-0000-0049-21000	CAPITAL PROJECT	VOUCHERS PAYABLE AutoID: OTC4094		22,343.35
Total 00-0000-0049				22,343.35 **
TTL PNP 00-0000-0052-21000	EF-AIRPORT	VOUCHERS PAYABLE AutoID: OTC4094		3,357.52
Total 00-0000-0052				3,357.52 **
TTL PNP 00-0000-0060-21000	ISF-HWY	VOUCHERS PAYABLE AutoID: OTC4094		57,608.88
Total 00-0000-0060				57,608.88 **
Detail Total			84,396.83	
Summary Total				84,396.83
GRAND TOTAL			84,396.83	84,396.83

Rec	PC LTD LOC-ORG KEY-OBJECT	Description	Trns. Desc.	Debit	Credit
1	01 TNP 41-4330-4340-67500	FEDERAL AID CONS RIGHT OF WAY ACQ ALLIANT ENERGY/		22,722.13	
2	01 TNP 41-4330-4340-67500	FEDERAL AID CONS RIGHT OF WAY ACQ BURKHEIMER,JAME		23,859.38	
TTL	PNP 00-0000-0060-21000	ISF-HWY	VOUCHERS PAYABLE AutoID: OTC4094		46,581.51
Total	00-0000-0060				46,581.51 **
Detail Total				46,581.51	
Summary Total					46,581.51
GRAND TOTAL				46,581.51	46,581.51

Rec	PC	LTD	LOC-ORG	KEY-OBJECT	Description	Trns. Desc.	Debit	Credit
1	01	TNP	41-4330-4340-67500		FEDERAL AID CONS	RIGHT OF WAY ACQ APPRAISAL SPECI	3,272.39	
2	01	TNP	00-0000-0060-16200		ISF-HWY	DIESEL FUEL BROWN OIL CO IN	1,059.00	
3	01	TNP	00-0000-0060-16200		ISF-HWY	DIESEL FUEL BROWN OIL CO IN	2,203.20	
4	01	TNP	00-0000-0060-16200		ISF-HWY	DIESEL FUEL BROWN OIL CO IN	706.00	
5	01	TNP	41-4330-4340-67500		FEDERAL AID CONS	RIGHT OF WAY ACQ CARR,FRANK L 59	100.00	
6	01	TNP	41-4034-4321-64900		T. ROCK ROUTINE	OTHER SUPPLIES A CITY OF JANESVI	308.92	
7	01	TNP	41-4330-4340-67500		FEDERAL AID CONS	RIGHT OF WAY ACQ DONALDSON,ARTHU	8,455.00	
8	01	TNP	41-4350-4280-67110		COST POOLS AQU.	CAPITAL EQUIPMEN EWALDS HARTFORD	34,592.00	
9	01	TNP	41-4350-4230-63400		COST POOLS SHOP	OPERATING SUPPLI FASTENAL COMPAN	1.68	
10	01	TNP	41-4350-4230-63400		COST POOLS SHOP	OPERATING SUPPLI FASTENAL COMPAN	6.99	
11	01	TNP	41-4350-4230-63400		COST POOLS SHOP	OPERATING SUPPLI FASTENAL COMPAN	139.97	
12	01	TNP	41-4350-4230-63400		COST POOLS SHOP	OPERATING SUPPLI FASTENAL COMPAN	8.18	
13	01	TNP	41-4551-4102-64900		TURTLE CREEK PKY	OTHER SUPPLIES A FERRELLGAS PROP	12.66	
14	01	TNP	41-4551-4102-64900		TURTLE CREEK PKY	OTHER SUPPLIES A FERRELLGAS PROP	184.32	
15	01	TNP	41-4330-4340-67500		FEDERAL AID CONS	RIGHT OF WAY ACQ FIELD,ROBERT C	400.00	
16	01	TNP	41-4330-4340-67500		FEDERAL AID CONS	RIGHT OF WAY ACQ GRACE BIBLE CHU	100.00	
17	01	TNP	00-0000-0060-16150		ISF-HWY	REPAIR PARTS & A GRAYS INC PARTS	1,603.50	
18	01	TNP	00-0000-0060-16150		ISF-HWY	REPAIR PARTS & A GRAYS INC PARTS	9,846.00	
19	01	TNP	00-0000-0060-16150		ISF-HWY	REPAIR PARTS & A GRAYS INC PARTS	9,846.00	
20	01	TNP	41-4350-4220-63400		COST POOLS FIELD	OPERATING SUPPLI HAHNS ACE HARDW	12.48	
21	01	TNP	41-4350-4270-63500		COST POOLS BLDG	REPAIR & MAINTEN HAHNS ACE HARDW	4.99	
22	01	TNP	41-4453-4453-64900		SO.WI.REGIONAL A	OTHER SUPPLIES A HARRIS ACE HARD	34.99	
23	01	TNP	41-4551-4095-64900		COUNTY PARKS GEN	OTHER SUPPLIES A HOFFMAN,DAVID 9	37.21	
24	01	TNP	41-4330-4340-67500		FEDERAL AID CONS	RIGHT OF WAY ACQ KIP LLC 5966-00	114,631.47	
25	01	TNP	41-4330-4340-67500		FEDERAL AID CONS	RIGHT OF WAY ACQ KRUEGER REVOCAB	100.00	
26	01	TNP	41-4330-4340-67500		FEDERAL AID CONS	RIGHT OF WAY ACQ MEADE,STEVEN C	525.00	
27	01	TNP	41-4300-4328-64900		COUNTY ROAD CONS	OTHER SUPPLIES A MENARDS SUPPLIE	23.58	
28	01	TNP	41-4453-4453-64900		SO.WI.REGIONAL A	OTHER SUPPLIES A MENARDS SUPPLIE	112.66	
29	01	TNP	41-4453-4453-64900		SO.WI.REGIONAL A	OTHER SUPPLIES A MENARDS SUPPLIE	12.95	
30	01	TNP	00-0000-0060-16150		ISF-HWY	REPAIR PARTS & A NORTHLAND EQUIP	750.00	
31	01	TNP	00-0000-0060-16150		ISF-HWY	REPAIR PARTS & A NORTHLAND EQUIP	750.00	
32	01	TNP	00-0000-0060-16150		ISF-HWY	REPAIR PARTS & A NORTHLAND EQUIP	12,530.00	
33	01	TNP	00-0000-0060-16599		ISF-HWY	SEVICE REPAIRS NORTHLAND EQUIP	1,485.00	
34	01	TNP	41-4350-4220-63400		COST POOLS FIELD	OPERATING SUPPLI ORFORDVILLE LUM	10.78	
35	01	TNP	41-4350-4220-63400		COST POOLS FIELD	OPERATING SUPPLI ORFORDVILLE LUM	20.98	
36	01	TNP	41-4350-4220-63400		COST POOLS FIELD	OPERATING SUPPLI ORFORDVILLE LUM	17.99	
37	01	TNP	41-4350-4230-63400		COST POOLS SHOP	OPERATING SUPPLI ORFORDVILLE LUM	3.39	
38	01	TNP	41-4350-4270-63500		COST POOLS BLDG	REPAIR & MAINTEN ORFORDVILLE LUM	18.96	
39	01	TNP	41-4310-4711-64900		STATE MAINT. AFE	OTHER SUPPLIES A PRICE COUNTY TR	99.22	
40	01	TNP	41-4551-4095-64900		COUNTY PARKS GEN	OTHER SUPPLIES A ROCK GRAPHICS A	69.00	
41	01	TNP	41-4310-4701-64900		STATE MAINT. AFE	OTHER SUPPLIES A RYAN FARM QUARR	31.50	
42	01	TNP	41-4350-4270-67161		COST POOLS BLDG	CAPITAL ASSETS \$ VAN BROCKLIN EL	564.00	
43	01	TNP	41-4330-4340-67500		FEDERAL AID CONS	RIGHT OF WAY ACQ VENTURINI,PETER	100.00	
44	01	TNP	41-4330-4340-67500		FEDERAL AID CONS	RIGHT OF WAY ACQ WISCONSIN AGGRE	2,725.00	
45	01	TNP	41-4206-4400-62119		C. BELOIT MISC S	OTHER CONTRACTED WISCONSIN DEPAR	33,446.44	
46	01	TNP	41-4330-4340-62119		FEDERAL AID CONS	OTHER CONTRACTED WISCONSIN DEPAR	66,892.89	
47	01	TNP	41-4330-4340-62119		FEDERAL AID CONS	OTHER CONTRACTED WISCONSIN DEPAR	14,852.57	
48	01	TNP	41-4350-4230-63400		COST POOLS SHOP	OPERATING SUPPLI KIMBALL MIDWEST	647.05	
49	01	TNP	41-4022-4324-64900		T. LIMA BRIDGE M	OTHER SUPPLIES A METAL CULVERTS	2,066.52	
50	01	TNP	41-4030-4324-64900		T. PLYMOUTH BRID	OTHER SUPPLIES A METAL CULVERTS	1,580.68	
51	01	TNP	41-4300-4328-64900		COUNTY ROAD CONS	OTHER SUPPLIES A METAL CULVERTS	458.90	
52	01	TNP	41-4310-4731-64900		STATE MAINT. AFE	OTHER SUPPLIES A METAL CULVERTS	801.00	
53	01	TNP	41-4300-4328-64900		COUNTY ROAD CONS	OTHER SUPPLIES A WESTERN CULVERT	271.00	

TTL PNP 00-0000-0011-21000

SRF-PARKS VOUCHERS PAYABLE AutoID: OTC4094

303.19

Rec PC LTD LOC-ORG KEY-OBJECT	Description	Trns. Desc.	Debit	Credit
Total 00-0000-0011				303.19 **
TTL PNP 00-0000-0052-21000	EF-AIRPORT	VOUCHERS PAYABLE AutoID: OTC4094	160.60	
Total 00-0000-0052				160.60 **
TTL PNP 00-0000-0060-21000	ISF-HWY	VOUCHERS PAYABLE AutoID: OTC4094	328,070.22	
Total 00-0000-0060				328,070.22 **
Detail Total			328,534.01	
Summary Total				328,534.01
GRAND TOTAL			328,534.01	328,534.01

Rec PC LTD LOC-ORG KEY-OBJECT	Description	Trns. Desc.	Debit	Credit
1 01 TNP 00-0000-0060-16150	ISF-HWY	REPAIR PARTS & A BROOKS TRACTOR	132.71	
2 01 TNP 00-0000-0060-16150	ISF-HWY	REPAIR PARTS & A BROOKS TRACTOR	103.98	
3 01 TNP 00-0000-0060-16150	ISF-HWY	REPAIR PARTS & A BROOKS TRACTOR	103.98	
4 01 TNP 41-4350-4230-63602	COST POOLS SHOP	CONSUMABLE TOOLS BROOKS TRACTOR	266.75	
5 01 TNP 41-4453-4453-64900	SO.WI.REGIONAL A	OTHER SUPPLIES A CLOCK MASTER CL	15.95	
6 01 TNP 41-4453-4453-64900	SO.WI.REGIONAL A	OTHER SUPPLIES A EDMO DISTRIBUTO	516.65	
7 01 TNP 41-4453-4453-64900	SO.WI.REGIONAL A	OTHER SUPPLIES A ENTRANCE SYSTEM	399.20	
8 01 TNP 41-4453-4453-64900	SO.WI.REGIONAL A	OTHER SUPPLIES A ENTRANCE SYSTEM	750.00	
9 01 TNP 41-4453-4453-64900	SO.WI.REGIONAL A	OTHER SUPPLIES A ENTRANCE SYSTEM	411.00	
10 01 TNP 41-4300-4325-63706	COUNTY HIGHWAY S	ROAD OIL AND EMU HENRY G MEIGS L	74,229.76	
11 01 TNP 41-4350-4265-63706	SEAL COATING OPE	ROAD OIL AND EMU HENRY G MEIGS L	176,205.25	
12 01 TNP 41-4300-4325-62119	COUNTY HIGHWAY S	OTHER CONTRACTED JEFFERSON COUNT	3,586.74	
13 01 TNP 41-4350-4265-62119	SEAL COATING OPE	OTHER CONTRACTED JEFFERSON COUNT	8,514.15	
14 01 TNP 41-4300-4328-64900	COUNTY ROAD CONS	OTHER SUPPLIES A LINCOLN CONTRAC	218.00	
15 01 TNP 41-4300-4325-63706	COUNTY HIGHWAY S	ROAD OIL AND EMU MEIGS ADVANTAGE	3,951.72	
16 01 TNP 41-4350-4265-63706	SEAL COATING OPE	ROAD OIL AND EMU MEIGS ADVANTAGE	9,380.52	
17 01 TNP 00-0000-0060-16150	ISF-HWY	REPAIR PARTS & A MOTION INDUSTRI	140.74	
18 01 TNP 00-0000-0060-16150	ISF-HWY	REPAIR PARTS & A SHERWIN INDUSTR	558.61	
19 01 TNP 00-0000-0060-16150	ISF-HWY	REPAIR PARTS & A SHERWIN INDUSTR	824.97	
20 01 TNP 41-4300-4323-64900	COUNTY HIGHWAY C	OTHER SUPPLIES A SHERWIN INDUSTR	1,715.43	
21 01 TNP 41-4350-4220-63602	COST POOLS FIELD	CONSUMABLE TOOLS SHERWIN INDUSTR	2,340.56	
22 01 TNP 00-0000-0060-16150	ISF-HWY	REPAIR PARTS & A TRUCK COUNTRY O	16.90	
23 01 TNP 00-0000-0060-16150	ISF-HWY	REPAIR PARTS & A TRUCK COUNTRY O	109.75	
24 01 TNP 00-0000-0060-16150	ISF-HWY	REPAIR PARTS & A TRUCK COUNTRY O	68.80	
25 01 TNP 41-4453-4110-63205	SO.WI.REGIONAL A	MEMBERSHIP DUES WISCONSIN AIRPO	250.00	
26 01 TNP 41-4350-4230-63602	COST POOLS SHOP	CONSUMABLE TOOLS ENERGETICS INC	228.39	
27 01 TNP 00-0000-0060-16150	ISF-HWY	REPAIR PARTS & A REINDERS INC PA	151.89	
28 01 TNP 00-0000-0060-16150	ISF-HWY	REPAIR PARTS & A REINDERS INC PA	73.67	
29 01 TNP 00-0000-0060-16599	ISF-HWY	SEVICE REPAIRS REINDERS INC RE	417.47	
30 01 TNP 41-4453-4453-64900	SO.WI.REGIONAL A	OTHER SUPPLIES A SHERWIN WILLIAM	216.54	
31 01 TNP 41-4453-4453-64900	SO.WI.REGIONAL A	OTHER SUPPLIES A WERNER ELECTRIC	102.00	
32 01 TNP 41-4350-4230-62420	COST POOLS SHOP	MACHINERY & EQUI WISCONSIN LIFT	609.64	
33 01 TNP 41-4350-4230-62420	COST POOLS SHOP	MACHINERY & EQUI WISCONSIN LIFT	1,400.05	
34 01 TNP 41-4350-4230-62420	COST POOLS SHOP	MACHINERY & EQUI WISCONSIN LIFT	21.77	
35 01 TNP 41-4350-4220-63400	COST POOLS FIELD	OPERATING SUPPLI ZEP MANUFACTURI	174.04	
36 01 TNP 41-4350-4230-63400	COST POOLS SHOP	OPERATING SUPPLI ZEP MANUFACTURI	322.56	
TTL PNP 00-0000-0052-21000	EF-AIRPORT	VOUCHERS PAYABLE AutoID: OTC4094		2,661.34
Total 00-0000-0052				2,661.34 **
TTL PNP 00-0000-0060-21000	ISF-HWY	VOUCHERS PAYABLE AutoID: OTC4094		285,868.80
Total 00-0000-0060				285,868.80 **
Detail Total			288,530.14	
Summary Total				288,530.14
GRAND TOTAL			288,530.14	288,530.14

The within account has been examined by the Public Works Committee and approved for payment.

Name _____

TRI COR MECHANICAL

Address

PREPARED 10/1/2014
016774

Total Voucher \$

43,200.00

Checked

Checked

3

**Rock County Public Works
Committee**
Betty Jo Bussie, Chair
Eva M. Arnold
Brenton Driscoll
Brent Fox
Rick Richard

DISTRIBUTION DEBITS

[illegible]

CERTIFICATE FOR PAYMENT #1

Date: September 24, 2014

Project Name: Unit Heater Installation - Orfordville DPW Garage

This Payment is issued to:

Tri-Cor Mechanical, LLC

1522 W. Knilians Road

Janesville, WI 53546-9046

Contractor Certification:

I/we hereby certify that the work being requested for payment has been done in accordance with the contract documents and that all amounts have been paid by the Contractor for which previous payment(s) were issued and payments received from the Owner, and that the current payment shown herein is now due.

Original Contract:	<u>\$48,000.00</u>	Completed or Stored:	<u>\$48,000.00</u>
Change Orders:	<u>\$0.00</u>	Retainage :	<u>\$4,800.00</u>
Revised Contract:	<u>\$48,000.00</u>	Amount Owed:	<u>\$43,200.00</u>
		Less Previous Payments:	<u>\$0.00</u>
		This payment:	<u>\$43,200.00</u>

Requested By: Andrew Dautermann

Contractor: Tri-Cor Mechanical, LLC

Date: 9/17/2014

Approved By: Benjamin J. Cooperman, Jr.

Owner: Rock County

Date: 9-29-14

Encl: Invoice #09896 (September 17, 2014)

TRI-COR MECHANICAL, LLC

1522 W. KNILANS ROAD
JANESVILLE, WISCONSIN 53546-9046
608-754-7877 • FAX 608-754-7869

INVOICE

SOLD
TO

AL DRANSFIELD
COUNTY OF ROCK
DEPARTMENT OF PUBLIC WORKS
3715 NEWVILLE ROAD
JANESVILLE WI 53545

WORK DONE AT: COUNTY OF ROCK ORFORDVILLE
DPW UNIT HEATER INSTALLATION

PHONE 608 757 5450
CUST# 01405

JOB NO.	CUSTOMER ORDER NO.	TERMS	PLEASE REMIT BY INVOICE NUMBER	DATE
1723 -000	PO#P1402368	NET 30	09896	9/17/14

INVOICE FOR WORK COMPLETE AT COUNTY OF ROCK
ORFORDVILLE - UNIT HEATER INSTALLATION

REQUISITION# 001

AMOUNT THIS REQUISITION

48,000.00

ORIGINAL CONTRACT SUM

48,000.00

NET CHANGE BY CHANGE ORDERS

0.00

CONTRACT SUM TO DATE

48,000.00

TOTAL COMPLETED & STORED TO DATE

48,000.00

LESS PREVIOUS CERTIFICATES FOR PAYMENT

0.00

CURRENT PAYMENT DUE

48,000.00



COUNTY OF ROCK

CENTRAL PURCHASING DIVISION

51 South Main Street Janesville, Wisconsin 53545
(608) 757-5517 • (608) 757-5515 • FAX (608) 757-5539

PURCHASE ORDER

TRI COR MECHANICAL INC
DWAYNE MURPHY
1522 W KNILANS RD
JANESVILLE, WI 53546

PURCHASE ORDER NUMBER	
THIS NUMBER MUST APPEAR ON ALL CORRESPONDENCE, SHIPPING PAPERS, INVOICES AND CONTAINERS.	P1402368
SHIP TO	ROCK COUNTY DEPT OF PUBLIC WOR 3715 NEWVILLE RD JANESVILLE, WI 53545
	ROCK COUNTY DEPT OF PUBLIC WOR 3715 NEWVILLE RD JANESVILLE, WI 53545
INVOICE TO	

ORDER DATE	BID NUMBER	FOB POINT	SHIP VIA	BUYER
06/13/14	2014-42		YOUR INSTALL	AL DRANSFIELD

ITEM	QTY	UNIT	DESCRIPTION	UNIT PRICE	AMOUNT
0001	1		UNIT HEATER INSTALLATION BASE BID ONLY INVITATION TO BID #2014-42 COUNTY BOARD RESOLUTION #14-6A-052 TAX EXEMPT #41407	48,000.00	48,000.00
FAXED 6/16/14				COPY FOR YOUR RECORDS. AL	
				TOTAL	48,000.00

TERMS AND CONDITIONS

The party selling to the County of Rock the articles described herein guarantees that the sale or use of them will not infringe any United States patent, and covenants that it will at its own expense defend every suit which shall be brought against the County of Rock, (provided that such party is promptly notified of such suit, and all papers therein are delivered to it) for any alleged infringement of any patent by reason of the sale or use of such article or articles, and agrees that it will pay all costs, damages and profits recoverable in any such suit. The party selling to the County of Rock the articles described herein warrants that the articles were manufactured or produced in accordance with applicable federal labor laws.


CANCELLATION: We reserve the right to cancel this order in whole or in part if delivery is not made in accordance with vendor's proposal. Any dispute arising as to quality and quantity shall be subject to arbitration as provided in chapter 788 of the Wisconsin Statutes.

NON-DISCRIMINATION: In connection with the performance of work under this contract, the contractor agrees not to discriminate against any employee applicant for employment because of age, race, religion, color, handicap, sex, physical condition, developmental disability as defined in s. 51.01(5)(a), sexual orientation or national origin. This provision shall include, but not be limited to the following: employment, upgrading, demotion, or transfer; recruitment or recruitment advertising; layoff or termination; rates of pay or other forms of compensation; and selection for training, including apprenticeship. Except with respect to sexual orientation, the contractor further agrees to take affirmative action to ensure equal employment opportunities. The contractor agrees to post in conspicuous places, available for employees and applicants for employment, notices to be provided by the contracting officer setting forth the provisions of the non-discrimination clause (Wisconsin Statutes S.16.765(2)).

TAX EXEMPTIONS: The County of Rock is exempt from the payment of all federal excise taxes, registration no. 41407 (For tax-free transactions under chapter 32 of the Internal Revenue code is on file with the District Attorney, U.S. Treasury Department, Internal Revenue Service, Milwaukee, Wisconsin). The County of Rock is exempt from Wisconsin State and Local taxes on its purchases except certain Wisconsin Excise Taxes, per Wisconsin Statute 54.99(a)(b). Contractors performing construction activities are required to pay state user tax on the cost of materials that they purchase. Rock County is required to pay an excise tax on Wisconsin beer, liquor, wine, cigarettes, tobacco products, motor vehicle fuel engine oil, and aviation fuel.

NOTICE TO VENDOR:

1. PURCHASE ORDER NUMBER MUST APPEAR ON ALL INVOICES.
2. PURCHASES ARE TAX EXEMPT.
3. DELIVERIES ONLY ACCEPTED BETWEEN 8:00 & 11:30 AM AND 1:00 & 3:00 PM. NO DELIVERIES ACCEPTED ON OFF HOURS OR ON SATURDAY, SUNDAY OR HOLIDAYS.
4. ANY ORDER FOR CHEMICALS WHEN SHIPPED SHALL INCLUDE ALL "MATERIAL SAFETY DATA SHEETS".
5. BY SUPPLYING THE ABOVE DESCRIBED ARTICLE, MATERIAL OR SERVICES, VENDOR AGREES NOT TO CHARGE ANY INTEREST ASSESSMENT FOR BILLS PAID BY THE COUNTY WITHIN 60 DAYS OF ACCEPTANCE OF THE GOODS OR SERVICES OR RECEIPT OF A PROPERLY COMPLETED INVOICE, WHICHEVER DATE IS LATER.


AUTHORIZED SIGNATURE
(NOT VALID UNLESS SIGNED BY SENIOR BUYER
OR PURCHASING MANAGER)