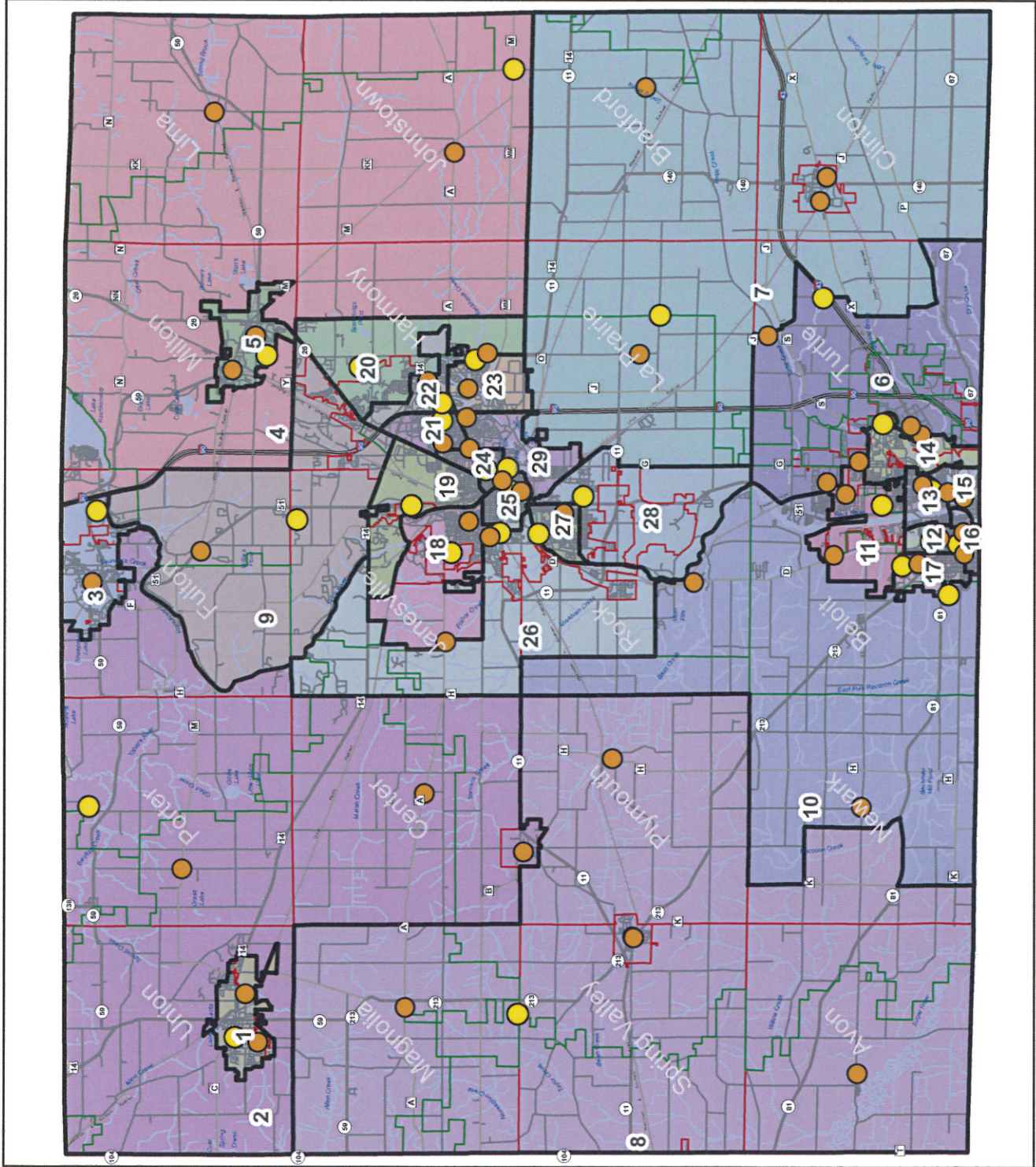


# Proposed Tentative Supervisory Districts

Rock County, Wisconsin 4/19/2011



**Supervisory Districts**

1	2	3	4	5	6	7	8	9	10	11	12	13	14	15	16	17	18	19	20	21	22	23	24	25	26	27	28	29
---	---	---	---	---	---	---	---	---	----	----	----	----	----	----	----	----	----	----	----	----	----	----	----	----	----	----	----	----

**Existing Polling Places**

- Orange circle
- Yellow circle

**Incumbents**

- Yellow circle

**School District Boundaries**

- Green outline

**Municipal Boundaries**

- Red outline

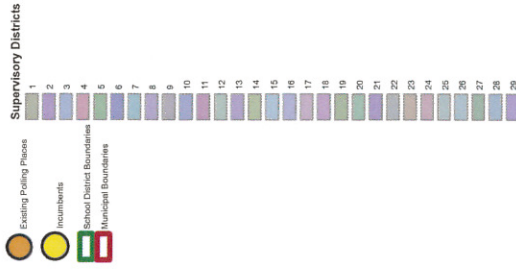
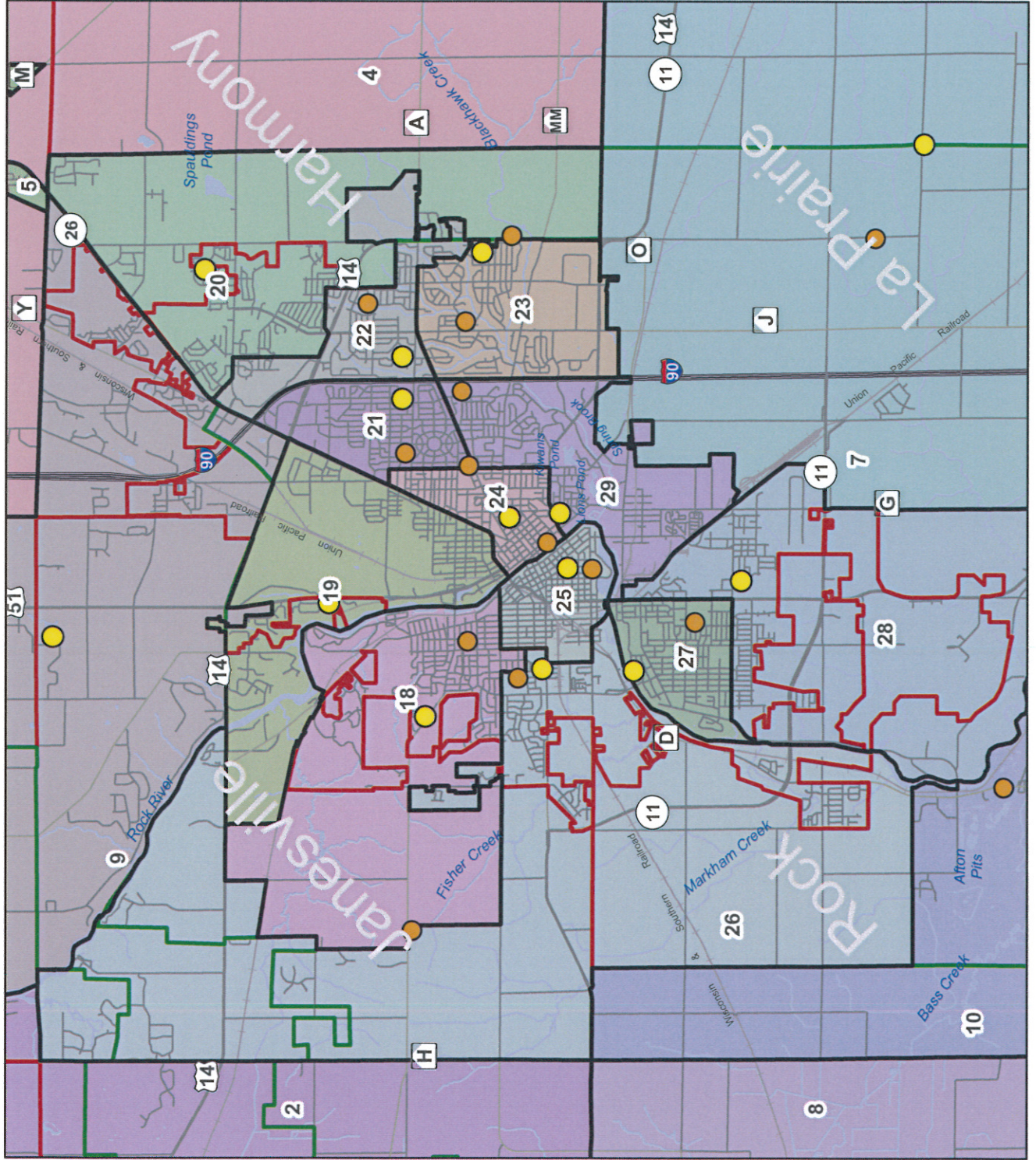
Rock County Geographic Information Systems (GIS)  
 Planning, Economic and Community  
 Development Agency  
 51 S Main St, Janesville, WI 53545  
 (TEL) 608-757-5387, (FAX) 608-757-5586  
 email: Planning@rock.wis.gov

Duplication of this map is prohibited without written consent of the Rock County Planning, Economic and Community Development Agency. The data in this map was compiled using the Rock County Coordinate System. All graphic and attribute data are the property of Rock County, Wisconsin. This map is not intended to be a substitute for an actual field survey and is an advisory reference only.

Data sources: Rock County Planning and Development, Rock County Clerk and the US Census Bureau.

# Proposed Tentative Supervisory Districts

Janesville and Vicinity, Rock County, Wisconsin 4/19/2011



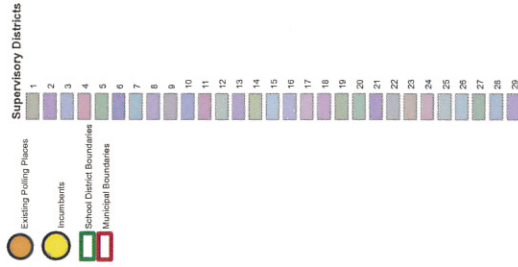
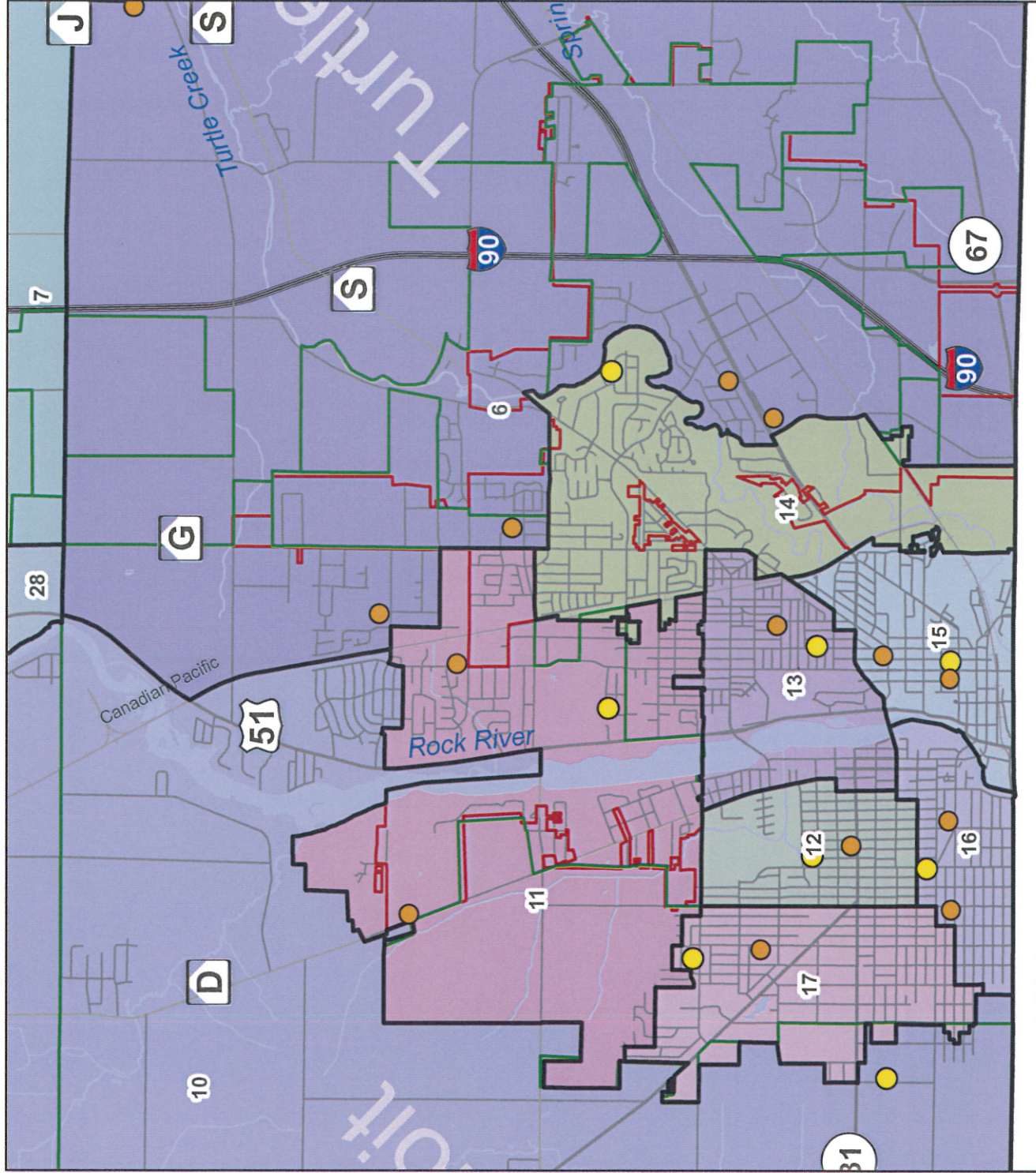
**Rock County Geographic Information Systems (GIS)**  
 Planning, Economic and Community  
 Development Agency  
 400 West Main Street  
 Janesville, WI 53144  
 (TEL) 608-757-5387 (FAX) 608-757-5386  
 email: Planning@co.rock.wis.us

Duplication of this map is prohibited without written consent  
 of the Rock County Planning, Economic and Community  
 Development Agency. The data in this map was compiled using  
 the Rock County Coordinate System. All graphic and attribute  
 information is based on the Rock County Coordinate System.  
 This map is for informational purposes only and is not a field  
 survey and is an advisory reference only.

Data sources: Rock County Planning and Development, Rock County Clerk and the US Census Bureau.

# Proposed Tentative Supervisory Districts

Beloit and Vicinity, Rock County, Wisconsin 4/19/2011



Rock County Geographic Information Systems (GIS)  
 Planning, Economic and Community  
 Development Agency  
 51 S Main St, Janesville, WI 53445  
 (TEL) 608-757-5587, (FAX) 608-757-5586  
 email: Planning@rock.wisconsin.gov



Duplication of this map is prohibited without written consent of the Rock County Planning, Economic and Community Development Agency. The data in this map was compiled using the Rock County Geographic Information Systems. All graphic and attribute data are the property of the Rock County Planning, Economic and Community Development Agency. This map is not intended to be a substitute for an actual field survey and is an advisory reference only.

Data sources: Rock County Planning and Development, Rock County Clerk and the US Census Bureau.

