

# U.S. PUBLIC LAND SURVEY MONUMENT RECORD

For Public Land Survey Corners in:

WI ADMINISTRATIVE CODE A-E 7.08 REQUIREMENT

T. 3 N., R. 10 E

### CORNER CODE INDEX

	1	2	3	4	5	6	7	8	9	10	11	12	13	14	15	16	17	18	19	20	21	22	23	24	25
A																									
B																									
C	6																								
D																									
E																									
F																									
G	1																								
H																									
I																									
J																									
K																									
L	18																								
M																									
N																									
O																									
P	19																								
Q																									
R																									
S																									
T	30																								
U																									
V																									
W																									
X	31																								
Y																									
Z																									

MAGNOLIA TWP  
ROCK COUNTY WI

IF AVAILABLE  
ROCK COUNTY COORDINATES PREFERRED

North \_\_\_\_\_ Elev. \_\_\_\_\_

East \_\_\_\_\_

Hor. Datum \_\_\_\_\_ Vert. Datum \_\_\_\_\_

LATITUDE \_\_\_\_\_ ELLIPS. HT. \_\_\_\_\_

LONGITUDE \_\_\_\_\_

GPS (X) \_\_\_\_\_ TRAVERSE (X) \_\_\_\_\_

BASED ON THE FOLLOWING CONTROL:

PLACE MONUMENT SYMBOL  AT PROPER LOCATION ON ABOVE INDEX

CORNER MONUMENT

WITNESS MONUMENT

(a)

BEARINGS ARE BASED ON: \_\_\_\_\_

FIELD BOOK \_\_\_\_\_ PAGE # \_\_\_\_\_

SHEET 1 OF 2

SHOW A PLAN VIEW DRAWING DEPICTING THE CORNER MONUMENT AND SURROUNDING PHYSICAL FEATURES, INCLUDING THE EXCAVATION AREA AND DEPTH.

PLANNING & ZONING COMMITTEE ADOPTED THE ABOVE FORM ON 12/2/1982

CORNER CODE X-1(1)

MA614

(B) Describe any record evidence, monument evidence, occupational evidence, testimonial evidence or any other material evidence you considered, and whether the monument was found or placed.

- 1873 LEE VOL 2 PG 96 PLACED W.O. STAKE AND SURROUNDED IT BY 3 SANDSTONES. DID NOT STATE WHAT HE FOUND OR HOW HE PLACED IT. SHOWS 2633.07 TO THE NW AND 2647.43 TO SW CORNERS OF THE SECTION.
- 1882 RUGER VOL 2 PG 410 PLACED LIMESTONE 18X11X4 & PUT LIMESTONE ON EAST AND SOUTH. HE DID NOT STATE WHAT HE FOUND OR HOW HE ESTABLISHED IT. CALLS FOR 1314.72 TO SW COR SEC 31. PROBABLY 2629.44 FROM SW TO W 1/4 CORNERS SEC 31.
- 1937 SUNNY VOL 3 PG 344 DUG 5X5X3 1/2' HOLE AND FOUND NOTHING.
- 1987 BARNES X-1 DUG AND FOUND NOTHING. LEE'S CORNER WAS NOT CLOSE TO THE MID POINT PER HIS MAP. I ESTABLISHED THE CORNER ON THE COUNTY LINE MIDWAY BETWEEN THE NW AND SW CORNERS OF SECTION 31. 964.56 TO THE E 1/4 COR SEC 1, 2607.94 TO SW COR SEC 31, 1526.85 TO NE COR SEC 1, & 2607.93 TO NW COR SEC 31. PLACED POLY. MONUMENT & REFERENCED MONUMENT & LIMITS OF EXCAVATION. OLD DEEP EAST EDGE OF ROAD BED IS 5' EAST OF PRESENT CENTER OF PAVEMENT.

FOUND POLY MONUMENT & REFERENCED SAME. PAVING PROJECT WILL DISTURB MONUMENT.

C) Was the corner restored through acceptance of (1) an obliterated evidence location, or, (2) a found perpetuated location?

D) Describe any material discrepancy between the location of the corner as restored or reestablished and the location of that corner as previously restored or reestablished by distance and direction. Show the discrepancy on the plan view drawing under (a), above. Show the distances between the corner as previously restored or reestablished and (1) the corner as restored or reestablished, and (2) to at least 4 of the witness monuments shown on the drawing in (a), above.

(E) Was the corner reestablished through lost corner proportionate methods? If so, show the method, including the directions and distances to other public land survey corners used as evidence or used for proportioning the corner location.

I, Donald Barnes, hereby certify that the corner location as identified by the corner code index was determined by me under by direction and control and that this U.S. Public Land Survey Monument Record is correct and complete to the best of my knowledge and belief.

seal

*Donald Barnes*  
7/25/1996  
emboss

Number of included sheets 1

CORNER CODE

A-E 7.08 REQUIREMENT

X-1(1)

# U.S. PUBLIC LAND SURVEY MONUMENT RECORD

For Public Land Survey Corners in:

WI ADMINISTRATIVE CODE A-E 7.08 REQUIREMENT

T. 3 N., R. 10 E

### CORNER CODE INDEX

A	1	2	3	4	5	6	7	8	9	10	11	12	13	14	15	16	17	18	19	20	21	22	23	24	25
B																									
C	6					5						4			3										1
D																									
E																									
F																									
G	1																								
H																									
J																									
K																									
L	13																								
M																									
N																									
O																									
P	19																								
Q																									
R																									
S																									
T	30																								
U																									
V																									
W																									
X	31																								
Y																									
Z																									

MAGNOLIA TWP  
ROCK COUNTY WI

IF AVAILABLE  
ROCK COUNTY COORDINATES PREFERRED

North \_\_\_\_\_ Elev. \_\_\_\_\_

East \_\_\_\_\_

Hor. Datum \_\_\_\_\_ Vert. Datum \_\_\_\_\_

LATITUDE \_\_\_\_\_ ELLIPS. HT. \_\_\_\_\_

LONGITUDE \_\_\_\_\_

GPS (X) \_\_\_\_\_ TRAVERSE (X) \_\_\_\_\_

BASED ON THE FOLLOWING CONTROL:

PLACE MONUMENT SYMBOL  AT PROPER LOCATION ON ABOVE INDEX

CORNER MONUMENT

WITNESS MONUMENT

(a)

BEARINGS ARE BASED ON:

FIELD BOOK 3 PAGE # 33

SHEET 2 OF 2

SHOW A PLAN VIEW DRAWING DEPICTING THE CORNER MONUMENT AND SURROUNDING PHYSICAL FEATURES, INCLUDING THE EXCAVATION AREA AND DEPTH.

PLANNING & ZONING COMMITTEE ADOPTED THE ABOVE FORM ON 12/2/1982

CORNER CODE X1(1)

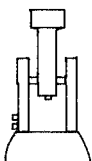
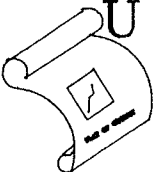
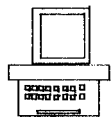
STH 104



ASSUMED

ROCK COUNTY

SURVEYOR



UTILITY POLE LINE



EAST EDGE OF OLD ROAD BED

16 17 15 14 13 12 11 10 9 8 7 6 5 4 3 2 1

N18-54E 78.32  
REC 78.37

N2-28-33E 77.51  
REC 77.71

22.29  
S81-22E  
REC 22.49

REC 145.43  
REC 68.39  
68.26

S30-32E 53.89

S8-04-50E 45.24  
REC 44.99

REC 67.19

FD BENT REROD

- FD 1/2' REROD
- ◇ FOUND POLY MON.

FB #3 PC 33

W 1/4 COR  
SEC 31

Donald Barnes  
7/25/1996

X-1 (1)