

U.S. PUBLIC LAND SURVEY MONUMENT RECORD

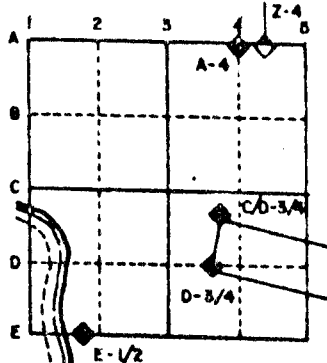
For Public Land Survey Corners in the
T. 3 N., R. 10 E.

CORNER CODE INDEX

	1	2	3	4	5	6	7	8	9	10	11	12	13	14	15	16	17	18	19	20	21	22	23	24	25
A																									
B																									
C		6																							
D			5																						
E				4																					
F					3																				
G						2																			
H																									
I																									
J																									
K																									
L																									
M																									
N																									
O																									
P																									
Q																									
R																									
S																									
T																									
U																									
V																									
W																									
X																									
Y																									
Z																									

PLACE MONUMENT SYMBOL (◆) AT PROPER LOCATION ON ABOVE INDEX

EXAMPLE

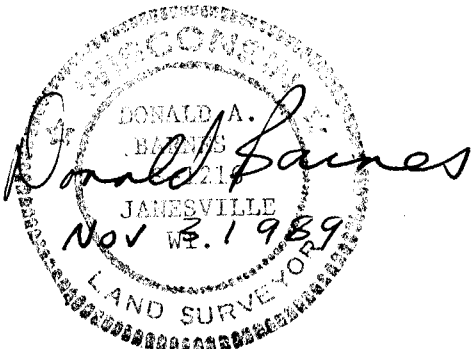


MAGNOLIA TWP
ROCK COUNTY WI

IF AVAILABLE
STATE PLANE COORDINATES

North (Y) _____ Eleve. (Z) _____
 East (X) _____ Zone _____
 Hor. Datum _____ Vert. Datum _____

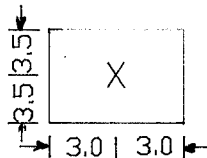
◆ CORNER MONUMENT ○ WITNESS MONUMENT



BEARINGS ARE BASED ON:

DORNER RD

2645.30 TO E 1/4 COR
OF SEC 35 FROM X



5281.2 TO SE COR
OF SEC 36 FROM X

LIMITS OF 3' DEEP
HOLE. FOUND OLD REMAINS OF EXCAVATION
ON SOUTH SIDE OF HOLE.

FIELD BOOK # 3 PAGE 27
MAGNOLIA BOOK

MARSH RD

MICROFILMED

SHEET ___ OF ___

CORNER CODE: Z 2/(1)

(B) Describe any record evidence, monument evidence, occupational evidence, testimonial evidence or any other material evidence you considered, and whether the monument was found or placed.

- 1868 LOCKE VOL 1 PG 322 STATES NOTHING ABOUT CORNER BUT SHOWS A DISTANCE OF 2616.90' TO N 1/4 CORNER, 2302.74' TO W 1/4 CORNER, AND 1926.24 TO SOUTH WEST CORNERS OF SECTION 1.
- 1881 LEE VOL 2 PG 335 FOUND STAKE SET BY LOCKE. SHOWS 2632.41 TO S 1/4 AND 2644.62 TO E 1/4 CORNERS OF SECTION 35. SHOWS THAT THE S 1/4 CORNER OF SECTION 35 IS LOST. HE PLACED IT ON LINE AND MIDWAY BETWEEN THE SE AND SW CORNERS OF SECTION 35.
- 1874 RUGER VOL 2 PG 130. FOUND CORNER SET BY LOCKE. SHOWS 2232.78 TO W 1/4 CORNER AND 2610.96 TO N 1/4 CORNER OF SECTION 1.
- 1800 LEE VOL 2 PG 313. FOUND CORNER SET BY LOCKE. SHOWS A DISTANCE OF 2306.04 TO W 1/4 CORNER OF SECTION 1.
- 1881 LEE VOL 6 PG 390 SHOWS A DISTANCE OF 2632.74 TO S 1/4 CORNER AND 2644.62 TO E 1/4 CORNER OF SECTION 35.
- 1867 BATTERMAN JR. VOL 4 PG 336 STATES STAKE AND STONES.
- 1988 BARNES Z-21 SHOWS TRAVERSE AND REFERENCE PIPES.

DUG 3' DEEP AND FOUND ONLY THE REMAINS OF OLD EXCAVATION IN SOUTH SIDE OF HOLE.


(C) Was the corner restored through acceptance of (1) an obliterated evidence location, or, (2) a found perpetuated location?

DID NOT FIND NOR ESTABLISH CORNER. THE 1/16th CORNERS SHOULD BE DUG FOR PRIOR TO ESTABLISHING THE CORNER.

(D) Describe any material discrepancy between the location of the corner as restored or reestablished and the location of that corner as previously restored or reestablished by distance and direction. Show the discrepancy on the plan view drawing under (a), above. Show the distances between the corner as previously restored or reestablished and (1) the corner as restored or reestablished, and (2) to at least 4 of the witness monuments shown on the drawing in (a), above.

(E) Was the corner reestablished through lost corner proportionate methods? If so, show the method, including the directions and distances to other public land survey corners used as evidence or used for proportioning the corner location.

I, Donald Barnes, hereby certify that the corner points as identified by the corner code index were, in a field survey on, October 17, 1989, established, re-established, monumented, re-monumented, recovered or restored as expressed below and in conformance with the regulations and rules as required in the current manual of survey instructions of the United States Department of Interior, Bureau of Land Management.



AFFIX YOUR SURVEYOR SEAL

COUNTY SURVEYOR FILING DATA

Date of computer entry _____

Date microfilmed _____

Number of included sheets _____

CORNER CODE

Z 21(1)