

U.S. PUBLIC LAND SURVEY MONUMENT RECORD

For Public Land Survey Corners in:

WI ADMINISTRATIVE CODE A-E 7.08 REQUIREMENT

T. 3 N., R. 13 E

CORNER CODE INDEX

A	1	2	3	4	5	6	7	8	9	10	11	12	13	14	15	16	17	18	19	20	21	22	23	24	25	
B	6					5						4						3							2	1
C																										
D																										
E																										
F																										
G	1																									
H																										
I																										
J																										
K																										
L	18																									
M																										
N																										
O																										
P																										
Q	19																									
R																										
S																										
T																										
U																										
V																										
W																										
X																										
Y																										
Z																										

HARMONY TWP
ROCK COUNTY WI

IF AVAILABLE
ROCK COUNTY COORDINATES PREFERRED

North _____ Elev. _____

East _____

Hor. Datum _____ Vert. Datum _____

LATITUDE _____ ELLIPS. HT. _____

LONGITUDE _____

GPS (X) _____ TRAVERSE (X) _____

BASED ON THE FOLLOWING CONTROL:

PLACE MONUMENT SYMBOL AT PROPER LOCATION ON ABOVE INDEX

CORNER MONUMENT

WITNESS MONUMENT

(a)

BEARINGS ARE BASED ON:

FIELD BOOK _____ PAGE # _____

SHEET 1 OF 2

SHOW A PLAN VIEW DRAWING DEPICTING THE CORNER MONUMENT AND SURROUNDING PHYSICAL FEATURES, INCLUDING THE EXCAVATION AREA AND DEPTH.

PLANNING & ZONING COMMITTEE ADOPTED THE ABOVE FORM ON 12/2/1982

CORNER CODE X-17(1)

HA618

(B) Describe any record evidence, monument evidence, occupational evidence, testimonial evidence or any other material evidence you considered, and whether the monument was found or placed.

- 1860 RUGER VOL 1 PG 125 SET LIMESTONE ON END & SURROUNDED WITH 4 LIMESTONES. 2642.86' TO SW COR SEC 35, 2627.79' TO CENTER OF SEC 35, & 5253.6' TO E ¼ COR SEC 35
- 1860 RUGER VOL 1 PG 131 TOOK WITNESS STONES, LIMESTONE S40E 47.19' & LIMESTONE N40W 43.23', 2638.02' TO CENTER OF SEC 34, 5272.08' TO W ¼ COR SEC 34.
- 1870 RUGER REMONUMENTATION FIELD NOTES PG 222. SOUTH ON EAST LINE OF NW ¼ SEC 34 ON A VAR 6-49 AT 2641.32' INTERSECTED ¼ LINE 3.96' WEST OF QUARTER COR. FOUND STONE ON COR. SET BY SELF. COR VAR 6-54 SOUTH ON EAST LINE OF SE ¼ SEC 34 ON A VAR 6-35 AT 2643.96' INTERSECTED SOUTH BOUNDARY LINE AT COR. FOUND LIME STONE ON COR. NOV 1 1870. (REMONUMENTATION PROJECT PLACED CUT LIMESTONES.)
- 1874 RUGER VOL 2 PG 135 STONE MON. 2640 VAR 5-00 TO CENTER SEC 35 & 2649.57' VAR 6-45 TO SW COR SEC 35.
- 1874 RUGER VOL 2 PG 136 CALLS FOR STONE MON.
- 1964 BATTERMAN VOL 4 PG 4. R.L. THOM FOUND CUT STONES AT THE NW, W ¼ & EAST ¼ CORNERS OF SEC 35. ESTABLISHED TIES WITH 1" PIPE.
- 1984 BARNES X-17 FOUND PK & 2' DEEP CUT STONE. SET POLY ON TOP OF STONE. FD NW REFERENCE PIPE & ESTABLISHED NE, SE, & SW REFERENCE MONUMENTS.

FOUND POLY MON. 0.2' DEEP & NE, SE, & NW REFERENCE MONUMENTS. MONUMENT WILL BE GROUND OUT & ROAD REPAVED.

C) Was the corner restored through acceptance of (1) an obliterated evidence location, or, (2) a found perpetuated location?

ACCEPTED FOUND MONUMENT.

D) Describe any material discrepancy between the location of the corner as restored or reestablished and the location of that corner as previously restored or reestablished by distance and direction. Show the discrepancy on the plan view drawing under (a), above. Show the distances between the corner as previously restored or reestablished and (1) the corner as restored or reestablished, and (2) to at least 4 of the witness monuments shown on the drawing in (a), above.

(E) Was the corner reestablished through lost corner proportionate methods? If so, show the method, including the directions and distances to other public land survey corners used as evidence or used for proportioning the corner location.

I, Donald Barnes, hereby certify that the corner location as identified by the corner code index was determined by me under my direction and control and that this U.S. Public Land Survey Monument Record is correct and complete to the best of my knowledge and belief.

seal

Donald Barnes
OCT 25, 2000
emboss

Number of included sheets 1

CORNER CODE X-17(1)

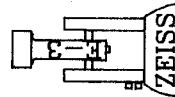
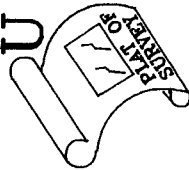
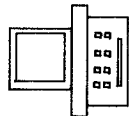
A-E 7.08 REQUIREMENT

N

ASSUMED

OR
CK
COUNTY

OR
SURVEY



FB #2 PG 65

□ FD POLY MON. 0.2' DEEP

HENKE
RD

42" TREE

FD PIPE S89-18-31E 58.64

N40-53-35E
REC 49.38

M12-53-39E 85.18
REC 47.60
S16-14-48E
47.60

FD BENT
PIPE

2

N25-00-00W
THOMPSON ANT

S34-40-00E
REC 46.25
REC 46.42

N50-46-08E
48.58

S73-36-42E
53.10

N9-21-03E 69.68

OLD RD SIGN
POST
3/4X24 RERD

CTH MM

E 1/4 COR
SEC 34
T3N R13E
HARMONY TWP

EMBOSSED
SEAL
Donald Barnes

OCT 25, 2000

X17(1)