

**County of Rock
Public Works Department**



3715 Newville Road
Janesville Wisconsin 53545
Telephone: 608/757-5450
Fax: 608/757-5470
www.co.rock.wi.us

Highways
Parks
Airport

- A G E N D A -

Public Works Committee Meeting
Tuesday, July 9, 2013 – 8:30 a.m.
Public Works Department Committee Room

1. Call to Order
2. Approval of Agenda
3. Approval of Minutes of June 11, 2013
4. Citizen Participation, Communications, and Announcements
5. Vouchers/Bills/Encumbrances/Pre-Approved Encumbrance Amendments & Transfers

PARKS BUSINESS

6. ACTION ITEMS
 - a. Request from Town of Bradford Chair to Discuss Removal of Dead Trees in Carver-Roehl County Park
7. Parks Director Project Report
 - a. 2014 Budget Discussion
 - b. Turtle Creek Parkway Brochure
8. Parks Advisory Committee Remarks
9. Next Meeting Date
10. Adjournment

**Current Rock County Park Projects
June 5 – July 3, 2013**

- **Beckman Mill**-----1) FBM agreement completed with signatures.
2) Free Library reconstructed and registered.

- **Beloit-Janesville Trail**-----1) Attended committee meeting of trail group
2) Met with County Surveyor Jason Houle and Dean Paynter on trail easements property descriptions.

- **Carver-Roehl** -----1) Completed and submitted paperwork on DNR Invasive Species Control Grant Project and payment recieved.
2) Park reopened after being closed for flooding issues.

- **Community Coordinator**-----1) Coordinating pier installation with VW Docks at Royce Dallman.
2) On-going work with Magnolia Bluff trail improvements and working with Ultimate Excavating to layout trail design and Construction.
3) Documenting flood damage throughout parks.
4) Working to create a post-EAB management plan in anticipation of ash tree kill.
5) Completing Beckman Mill Dam Binder.
6) Completed Carver Roehl Garlic Mustard Grant: Reimbursement received.
7) Started working on the Donation Brochure for Rock County Parks.
8) Attending Friends groups meetings
9) Represented County Parks at Health Fair and Caregiver Resource Fair


- **Delong**-----1) No further development.

- **Indianford**-----1) Property acquisition continues in process with staff and planning committees.

- **Magnolia Bluff** -----1) Met with contractor to finish flagging and reviewing trail options.

- **Turtle Creek** -----1) Brochure completed.
2) Received Grant payment of \$35,000.

- **Other Information**-----1) Attended Budget Meeting
2) Met with Jeff Messer about some program Ideas.
3)Oak Tree poster sales at 75.




Turtle Creek Parkway County Park:
This picturesque 3.5 acre park lies along the Turtle Creek, and features a fantastic view of the historic

Five Arch Stone Bridge, open green space and a single story building for rent.

Location:
Turtle Creek Parkway is located 10 miles northeast of the City of Beloit at 6528 S. Smith Road.

Amenities:
Include picnic tables, building available for rent, drinking water, restroom facilities, and parking. In an effort to keep the area clean, dumpsters are provided. Chairs and tables provided for 100 people.



Historic Five Arch Stone Bridge:
The Tiffany Stone Bridge was built in 1869, designed by the chief engineer of the Chicago & Northwestern Railway Company, Van Mienen. It is the country's only remaining five-arch bridge.

Turtle Creek Parkway

6528 S. Smith Road
Clinton WI

Turtle Creek Building:

Host your family reunion, graduation party, wedding, or picnic here. The building is rented through the Rock County Parks Department. Rentals must be made if you plan to use the building and electricity. The fees are as follows:

Weekdays 8am-5pm \$125 County Residents
\$150 Non Residents
Weekends & Holidays \$250 County Residents




Rock County does not discriminate on the basis of disability in accommodations provided to persons using our parks.

For additional information or if special accommodations are required, please contact:

Rock County Parks
3715 Newville Road
Janesville, WI 53545
Phone (608) 757-5451
Fax (608) 757-5470
www.co.rock.wi.us

Leave only the sound of your footsteps, hoof prints or track of your skis, take only memories and photos.



Turtle Creek Parkway

