

PLAT AND RECORD

Vol. 6

Of a Survey on Section 4, 5 T 4 R 14 E. of the **LIMA** Township
Rock County, Wisconsin, made **FEBRUARY** 19 **81**

I hereby certify that the following is correct record of said survey as made by me.

COUNTY BUILDING
CITY OF JANESVILLE

Donald Barnes



County Surveyor.

SE COR SEC 31 T5NR14E

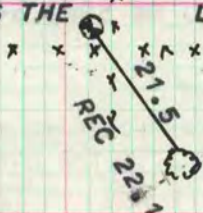
APRIL 1980 DUG & FOUND CUT LIMESTONE 3' DEEP. SET IP HORIZONTALLY ON SIDE OF STONE.

NE COR SEC 6

REPLACED PK WITH ALUM MON

CENTER SEC 4

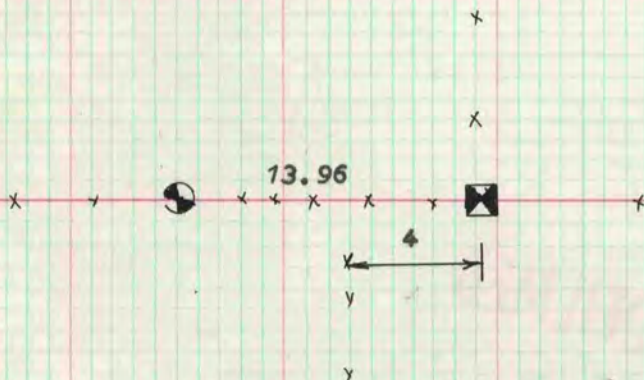
FOUND RED HH 12X6X6. SET 3/8"X32" IRON BOLT UNDER THE STONE. SEE PAGE 126 BEFORE ACCEPTING THE CORNER AS THE LEGAL CENTER OF SECTION 4.



THE 1860 STATE LAW REQUIRED THE CENTER OF THE SECTION TO BE SET ON LINE WITH THE E & W 1/4 CORNERS AT EQUAL DISTANCE. ALSO TWO BEARING TREES WERE REQUIRED. APPEARS RUGER COMPLIED WITH THIS LAW.

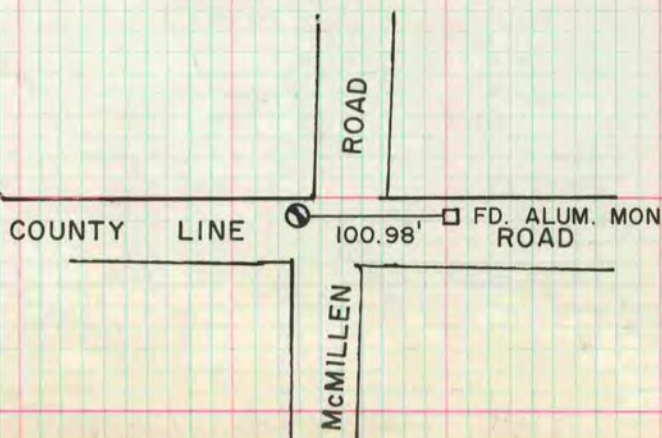
N 1/4 COR SEC 4

DUG & FOUND HH 10"X6"X4" WITH SMALL HH ON E & W & LARGE HH ON SOUTH SIDE. REPLACED WITH ALUM MON



NE COR SEC 4

FORMER COUNTY SURVEYOR DUG & FOUND NOTHING. I DUG AND FOUND NOTHING. THERE WAS A LARGE CUT AND FILL. SET ALUM MON ON LINE WITH THE SE CORNER SEC 33 T5NR14E AND THE N 1/4 CORNER OF SEC 4 AT RECORD DISTANCE FROM THE SE CORNER OF SEC 33. IT IS + 3' N OF THE CENTER OF THE ROAD & ON LINE WITH THE W EDGE OF THE PAVEMENT TO THE SOUTH



MICROFILMED