

MICROFILMED PLAT AND RECORD

83
V-3

COUNTY BUILDING
CITY OF JANESVILLE

Of a Survey on Section 14 & 23 T 1 R 12 E. of the 4 P. M. in Beloit Township

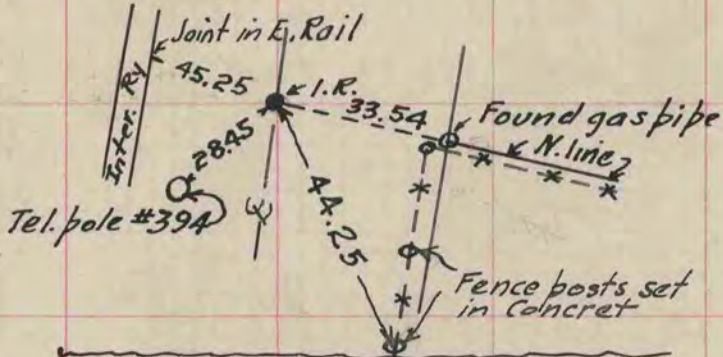
Rock County, Wisconsin, made August the 8th 1919

I hereby certify that the following is a correct record of said survey as made by me.

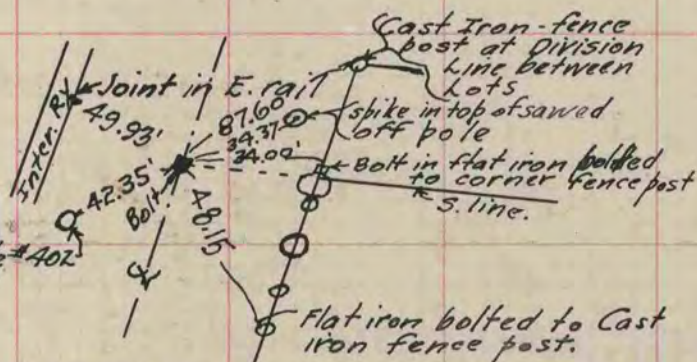
R. A. Battersman
County Surveyor.

References to Monuments Along Centre Line of Riverside Drive.


At N. line of Cram's Sub found $\frac{5}{8}$ " solid I.R. top disturbed used straight portion of iron rod.



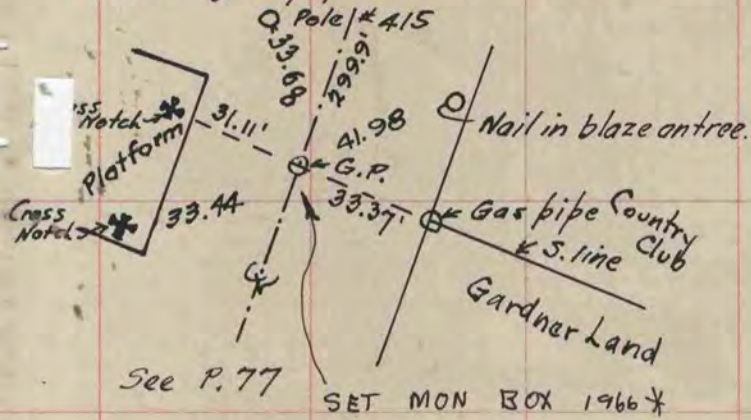
At S. line of Cram's Sub. found $\frac{1}{2}$ " Iron Bolt - square head 1"



At N. line of Country Club Land found 1" Gas Pipe.



At S. Line of Country Club Land Found gas pipe.



S. Line's of Gardner Land




See P. 77

At E Cranston Road Found I.R. scored same as follows

- 48 ft. S.W. to Tel. pole # 424
- 46.8 ft. W. to E. Rail - Inter.
- 45.60 ft. S.E. to corner fence post.
- 44.15 ft. N.E. " " " "
- 391.32 ft. N. to I.R. shown above.
- 33.2 ft. East to I.R. (at E Cranston Road + E. line Riverside Dr. it is 28.5 ft. S. to N. face of cor. fence post and 31.9 N. to S. face of cor. fence post.)

At N. line of Beloit City Limits Found Iron Bolt set by Ruger



* COPIED FROM
BELOIT REC # 12/12/75
DAB

B.7 P. 18-21

B.4 P. 82.

For Town of Beloit.