

# PLAT AND RECORD

111

VOL. 6

Of a Survey on Section 5, 8 T 1 R 12 E. of the 4 P. M. in BELOIT Township  
 Rock County, Wisconsin, made DEC the 1980

I hereby certify that the following is a correct record of said survey as made by me.

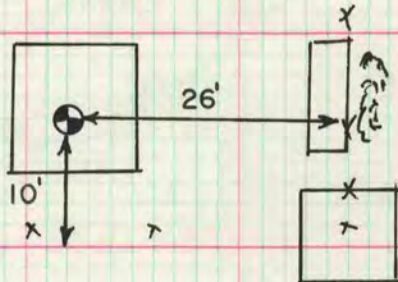
COUNTY BUILDING  
 CITY OF JANESVILLE



County Surveyor.

## 1/4 COR SEC 5

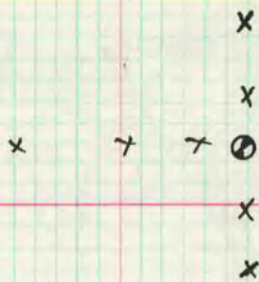

DUG WITH A BACKHOE ON A TRACTOR AND FOUND NOTHING SET BY ALUM MON 18" DEEP ON LINE WITH THE SE & SW CORNERS OF SECTION 5 AT SINGLE PROPORTIONATE DISTANCE. I USED LOCKE'S RECORD DISTANCE AND THE MEASURED DISTANCE ALONG THE E/W CENTERLINE AND ALONG THE SOUTH LINE OF THE SE 1/4 OF SECTION 8 TO COMPUTE THE PRORATION FROM THE S 1/4 CORNER TO THE N 1/4 OF SECTION 8. THE PRORATED DISTANCE IS 5287.69 AND THE MEASURED DISTANCE IS 5284.09. THE EXCESSIVE DIFFERENCE IN THE MEASURED AND THE ORIGINAL GOVERNMENT DISTANCE BETWEEN THE SE & SW CORNERS OF SECTION 5 IS IN HARMONY WITH THE DIFFERENCE IN THE ORIGINAL & MEASURED DISTANCES BETWEEN THE SW & S 1/4 CORNERS OF SECTION 4 & THE SE & S 1/4 CORNERS OF SECTION 8. IT ALSO SEEMS REASONABLE WHEN ONE CONSIDERS THE LONG DISTANCE BETWEEN THE E 1/4 & W 1/4 CORNERS OF SEC 8.



MICROFILMED

## SE COR SEC 5

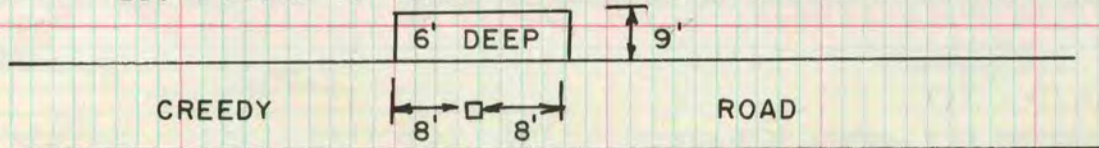
DUG & FOUND A STAKE SURROUNDED BY 4 HARDHEADS 1.3' DEEP. REPLACED WITH ALUM MON. 1' S OF E/W FENCE



## CENTER OF SEC 8

WHILE USING LOCKE'S 1864 SURVEY TO SEARCH FOR THE N 1/4 CORNER OF SECTION 8, THE FOLLOWING INFORMATION WAS COMPILED.

- 1) BELOIT TOWNSHIP RECORDS DATED JAN 24, 1861 ORDERED CREEDY ROAD TO BE A 4 ROD ROAD, THE CENTERLINE OF THE ROAD AND THE E/W QUARTER LINE WAS TO BE COMMON. THE LINES ARE COMMON.
- 2) IN 1864 LOCKE SUBDIVIDED THE SECTION. THE 1862 STATE STATUTES STATED THE CENTER WAS TO BE SET EQUAL DISTANCE FROM ALL THE QUARTER CORNERS. HIS SURVEY SHOWS A VARIANCE OF 6°20' FROM THE W 1/4 CORNER TO THE CENTER AND A VARIANCE OF 6°05' FROM THE CENTER TO THE E 1/4 CORNER. IN VOL 4 PAGE 172, MR. BATTERMAN JR. STATES HE FOUND THE 1/16th CORNER AND HE MOVED IT ON LINE WITH THE E 1/4 & THE W 1/4 CORNERS. THIS EVIDENCE INDICATES LOCKE DID NOT SET THE CENTER AT THE INTERSECTION OF THE E/W AND N/S QUARTER LINES. DUG & FOUND 10' NORTH OF MONUMENTED CENTER AN OLD E/W BARBED WIRE FENCE.



FOUND 1" IRON PIPE IN MON BOX