

U.S. PUBLIC LAND SURVEY MONUMENT RECORD

For Public Land Survey Corners In:

WI ADMINISTRATIVE CODE A-E 7.08 REQUIREMENT

T4 N. R. 12 E.

CORNER CODE INDEX

FULTON TWP

ROCK COUNTY WI

IF AVAILABLE
ROCK COUNTY COORDINATES PREFERRED

1	2	3	4	5	6	7	8	9	10	11	12	13	14	15	16	17	18	19	20	21	22	23	24	25	
A																									A
B																									B
C																									C
D																									D
E																									E
F																									F
G																									G
H																									H
I																									I
J																									J
K																									K
L																									L
M																									M
N																									N
O																									O
P																									P
Q																									Q
R																									R
S																									S
T																									T
U																									U
V																									V
W																									W
X																									X
Y																									Y
Z																									Z

North _____ Elev. _____

East _____

Hor. Datum _____ Vert. Datum _____

LATITUDE _____ ELLIPS. HT. _____

LONGITUDE _____

GPS (X) _____ TRAVERSE (X) _____

BASED ON THE FOLLOWING CONTROL:

1 2 3 4 5 6 7 8 9 10 11 12 13 14 15 16 17 18 19 20 21 22 23 24 25
PLACE MONUMENT SYMBOL AT PROPER LOCATION ON ABOVE INDEX

CORNER MONUMENT

WITNESS MONUMENT

(a)

BEARINGS ARE BASED ON: -----

FIELD BOOK _____ PAGE # _____ SHEET _____ OF _____

SHOW A PLAN VIEW DRAWING DEPICTING THE CORNER MONUMENT AND SURROUNDING PHYSICAL FEATURES, INCLUDING THE EXCAVATION AREA AND DEPTH.

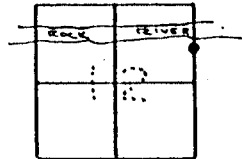
PLANNING & ZONING COMMITTEE ADOPTED THE ABOVE FORM ON 12/2/1982

CORNER CODE F/G 25

Certification of Land Corner
Restoration or Reestablishment

1) Corner designation

MEANDER Corner of Section 12, Township 4 North; Range 12E, Town of
FULTON, ROCK County.




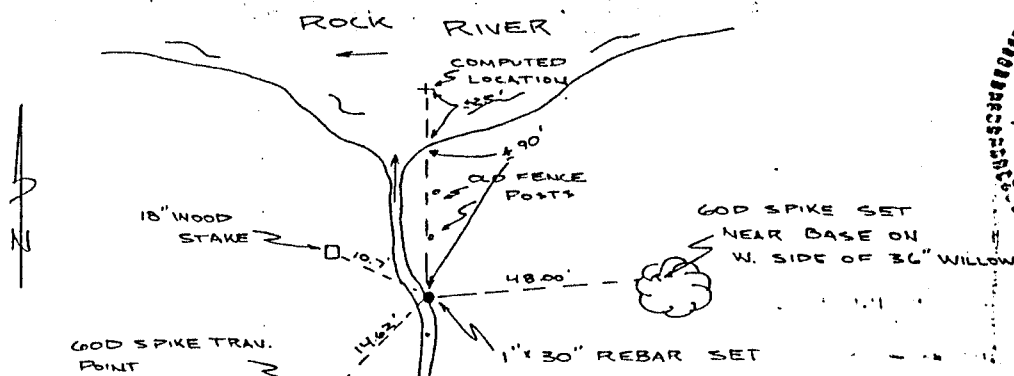
2) Was the corner "restored" through the acceptance of a found location or obliterated evidence location? ORLITERATED

3) Was the corner "reestablished" through the accepted lost method of proportional measurement? NO, N.A.

4) Description of evidence found and methods used to reestablish or restore corner.

Cor. was set by retracement of 1911 survey by Kerch which tied con to the E. line of the SE 1/4 of 12 by angle and to a property line East of corner. Distance measurement from the E 1/4 cor. of 12 proved the corner to be lost due to erosion of the south bank of the Rock River; the E-W position, as determined by Kerch's angle, fell on the remains of an old fence line, this position also checked

5) Sketch showing type of monument set, physical features, and reference ties



6, I, Glen L. Northrop, Registered Land Surveyor, hereby certify that I have established the above corner by the methods described hereon, in accord with the procedures set forth by the State of Wisconsin and the Bureau of Land Management in the "Restoration of Lost and Obliterated Corners."

MICROFILMED

Dated this 17th day of MARCH, 1980 at Cambridge, Wisconsin

PREPARED AT ABEX SURVEY LTD.
CAMBRIDGE, WI.

FILE NO. AB 709-79

Glen L. Northrop
Glen L. Northrop S-982

MAP #1108

FILE B-1