

U.S. PUBLIC LAND SURVEY MONUMENT RECORD

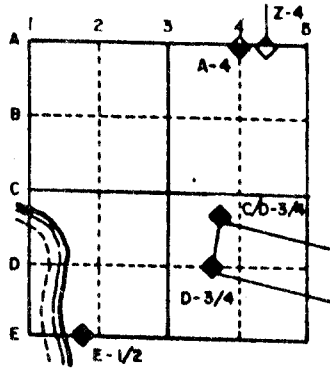
For Public Land Survey Corners in the
T. 4 N., R. 12 E.

CORNER CODE INDEX

	1	2	3	4	5	6	7	8	9	10	11	12	13	14	15	16	17	18	19	20	21	22	23	24	25
A																									
B																									
C		6																							
D			5																						
E				4																					
F					3																				
G						2																			
H																									
I																									
J																									
K																									
L																									
M																									
N																									
O																									
P																									
Q																									
R																									
S																									
T																									
U																									
V																									
W																									
X																									
Y																									
Z																									

PLACE MONUMENT SYMBOL (◆) AT PROPER
LOCATION ON ABOVE INDEX

EXAMPLE



FULTON TWP
ROCK COUNTY WI

IF AVAILABLE STATE PLANE COORDINATES

North (Y) _____ Eleve. (Z) _____
 East (X) _____ Zone _____
 Hor. Datum _____ Vert. Datum _____

(a.)

◆ CORNER MONUMENT

○ WITNESS MONUMENT



MICROFILMED

FIELD BOOK _____ PAGE # _____

SHOW A PLAN VIEW DRAWING DEPICTING THE CORNER MONUMENT AND SURROUNDING PHYSICAL FEATURES, INCLUDING THE EXCAVATION AREA AND DEPTH. THE CORNER MONUMENT SHALL HAVE THE FOLLOWING CHARACTERISTICS: 1) HAVE AT LEAST TWO PREDETERMINED BREAK-OFF POINTS. 2) IF BROKEN, LEAVE A PERMANENTLY MAGNETIZED REMNANT AT THE ORIGINAL POINT. 3) MUST BE EXTENDABLE. 4) THE CAP IS INSCRIBED: ROCK COUNTY SURVEY MONUMENT - PENALTY FOR DISTURBING MARKER. 5) OR AN EXISTING CUT LIMESTONE. AN IRON PIPE 1 1/2" x 4'0" (MINIMUM) MAY BE USED IN AREAS WHERE GROUND WATER IS WITHIN ONE FOOT OF THE SURFACE. IF THE CORNER IS OCCUPIED BY AN IMPROVEMENT (MANHOLE, BURIED CABLE, ETC.) ANY DURABLE, DISTINCT MONUMENT MAY BE USED. CORNERS SHALL BE REFERENCED WITH AT LEAST 4 DURABLE WITNESS MONUMENTS. WITNESS MONUMENTS SHALL BE MADE OF CONCRETE, NATURAL STONE, IRON OR OTHER EQUALLY DURABLE MATERIAL, EXCEPT WOOD. DESCRIBE THE CORNER AND THE WITNESS MONUMENTS.


CORNER CODE:

N /

- (B) Describe any record evidence, monument evidence, occupational evidence, testimonial evidence, other material evidence considered, and whether the monument was found or placed.
- 1833 ORIGINAL SURVEYOR SET POST CORNER SECTIONS 13 & 24: BUR OAK N83W 54.12', BLACK OAK 10 S12W 54.48'. CALLS FOR 2640 TO E 1/4 CORNER SECTION 24 AND 2640 TO E 1/4 CORNER SECTION 13 PORTER TOWNSHIP.
 - 1834 HARRISON ORIGINAL SURVEYOR. INTERSECTED WEST BOUNDARY 11.88' NORTH OF POST. CALLS FOR 2655.84' TO S 1/4 CORNER OF SECTION 18.
 - 1847 PROSPER CRAVATH BK 10 PG 27 VILLAGE OF FULTON. THE SW CORNER OF SECTION 18 IS THE SW CORNER OF LOT #2 BLOCK 15 AS STRUCK BY ALANSON VAUGHN THEN COUNTY SURVEYOR.
 - 1875 RUGER VOL 2 PG 200 FOUND REMAINS OF OLD STAKE AT CORNER ALSO FOUND STUMP OF NW BT & WHERE STUMP OF SW BT HAD BEEN DUG UP. DROVE NEW STAKE IN PLACE OF OLD ONE SURROUNDED BY 1 HH & 3 LIMESTONES. 2640 TO W 1/4 CORNER OF SECTION 19 AND 2691.48 TO SOUTH QUARTER CORNER OF SECTION 18.
 - 1944 SUNNY MAP #6184 STATES NOTHING ABOUT MONUMENT. CALLS FOR RECORD DISTANCES.
 - 1959 ELY CALLS FOR 501.6 TO WESTERN EDGE OF STH 184 AND FROM THERE 1226.6 TO SOUTH R/W LINE OF HARRISON ST.
 - 1964 WEIR SHOWS BUT STATES NOTHING ABOUT MONUMENT NOR USES IT FOR SURVEY.
 - 1960 ELY SHOWS BUT STATES NOTHING ABOUT MONUMENT. CALLS FOR 280.5 ALONG SECTION LINE AND THEN NORTH 172.92 TO CENTER OF ROAD.
 - 1966 BATTERMAN JR. VOL 4 PG 293 SET 1" PIPE SEE ORDER #10403. CALLS FOR RUGER'S 1875 DISTANCES.
 - 1968 LEE CALLS FOR 2656.77 TO W 1/4 CORNER AND 2666.87 TO S 1/4 CORNER OF SECTION 18. ALSO AN ANGLE OF 90-04-46 FROM W 1/4 TO S 1/4 CORNERS OF SECTION 18. CALLS FOR 2 REFERENCE POINTS. ONE IS N61-34-24E 402.10 AND THE OTHER IS S49-59-30E 290.22 WITH THE SECTION LINE AS N89-09-06E.
 - 1971 SCHROEDER MAP #1294 USED CORNER BUT STATES NOTHING ABOUT THE MONUMENT.
 - 1973 LEE INSTALLED CONCRETE MONUMENT. CALLS FOR 2665.36 TO S 1/4 CORNER AND 2657.35 TO W 1/4 CORNER OF SECTION 18. ALSO CALLS FOR AN ANGLE OF 90-04-46 FROM THE W 1/4 CORNER TO THE S 1/4 CORNER OF SECTION 18. BEARINGS INDICATE THAT THE W 1/4 CORNER IS ON LINE WITH THE NW AND SW CORNERS OF SECTION 18.
 - 1992 H. COMBS. STATED THAT HE REMEMBERED PLACING THE CONCRETE MONUMENT WHILE WORKING FOR LEE IN 1973 AND THE LAND OWNER LATER REMOVED IT AND TOSSED IT IN THE RIVER. ALSO THE CORNER WAS ESTABLISHED BY USING RUGER'S CALL FOR LINE IN A WINDOW OF A HOUSE THAT WAS TO THE SOUTH.

FOUND 1 1/2" PIPE 1' HIGH AND DID NOT FIND THE CONCRETE MONUMENT. ALSO FOUND THE REFERENCE POINTS THAT LEE CALLED FOR IN HIS 1968 SURVEY.

C) Was the corner restored through acceptance of (1) an obliterated evidence location, or, (2) a found perpetuated location?
 ACCEPTED OBLITERATED EVIDENCE LOCATION. PERPETUATED THE LOCATION THAT LEE ESTABLISHED IN 1973 FROM RUGER'S CALL LINE IN THE HOUSE.




1 OF 3

N1

D) Describe any material discrepancy between the location of the corner as previously restored or reestablished by distance and direction. Show the discrepancy on the plan view drawing under (a), above. Show the distances between the corner as previously restored or reestablished and (1) the corner as restored or reestablished, and (2) to at least 4 of the witness monuments shown on the drawing in (a), above.
SEE SKETCH FOR DISCREPANCY.

I, Donald Barnes, hereby certify that the corner points as identified by the corner code index were, in a field survey on, September 18 1992, established, re-established, monumented, re-monumented, recovered or restored as expressed below and in conformance with the regulations and rules as required in the current manual of survey instructions of the United States Department of Interior, Bureau of Land Management.



AFFIX YOUR LAND SURVEYOR SEAL

COUNTY SURVEYOR FILING DATA

Date of computer entry _____

Date microfilmed _____

Number of included sheets 3

CORNER CODE

