

Paper weight-110# (minimum)

Black nonfading ink required

U.S. PUBLIC LAND SURVEY MONUMENT RECORD

For Public Land Survey Corners In:

WI ADMINISTRATIVE CODE A-E 7.08 REQUIREMENT

T. 4N. R. 12E. 4th P.M.

REV 10/23/2004

USMONREC.DWG

CORNER CODE INDEX

1	2	3	4	5	6	7	8	9	10	11	12	13	14	15	16	17	18	19	20	21	22	23	24	25	
A																									A
B	6				5					4				3					2					1	B
C																									C
D																									D
E																									E
F																									F
G	7				8					9				10					11					12	G
H																									H
J																									J
K	18				17					16				15					14					13	K
L																									L
M																									M
N																									N
O																									O
P	19				20					21				22					23					24	P
Q																									Q
R																									R
S																									S
T	30				29					28				27					26					25	T
U																									U
V																									V
W																									W
X	31				32					33				34					35					36	X
Y																									Y
Z																									Z

FULTON TWP
ROCK COUNTY WI

IF AVAILABLE
ROCK COUNTY COORDINATES PREFERRED

North _____ Elev. _____

East _____

Hor. Datum _____ Vert. Datum _____

LATITUDE _____ ELLIPS. HT. _____

LONGITUDE _____

NAD83(91) _____ NETWORK ADJ. YR _____

GPS (X) _____ TRAVERSE (X) _____

BASED ON THE FOLLOWING CONTROL:

PLACE MONUMENT SYMBOL AT PROPER LOCATION ON ABOVE INDEX

CORNER MONUMENT

WITNESS MONUMENT

BEARINGS ARE BASED ON: (a) _____

FIELD BOOK _____ PAGE # _____

SHEET 1 OF 2

SHOW A PLAN VIEW DRAWING DEPICTING THE CORNER MONUMENT AND SURROUNDING PHYSICAL FEATURES, INCLUDING THE EXCAVATION AREA AND DEPTH.

PLANNING & ZONING COMMITTEE ADOPTED THIS FORM ON 12/2/1982

CORNER CODE X-5

FU615

(B) Describe any record evidence, monument evidence, occupational evidence, testimonial evidence or any other material evidence you considered, and whether the monument was found or placed.

- 1836 (AUG) BURNHAM NORTH BETWEEN SECS 31 & 32
1167.54 YELLOW OAK 16 IN DI
1676.4 W. OAK 16 IN DI
2640 SET 1/4 SEC POST W. OAK 16 N71 1/2W 34.32' Y.
OAK 8 N52E 29.7'
3584.46 YELLOW OAK 12 IN DI
4494.6 BUR OAK 18 IN DI
5280 SET POST COR TO 29,30,31,32 YELLOW OAK
16 N47 1/2E 7.92' BUR OAK 12 S59W 46.2'
FIRST RATE W Y & BUR OAK OPENINGS SOME
BROKEN
- 1864 LOCKE VOL 1 PG 201 FD B. TREES & STAKE VAR 7-35 2620.2
TO GEN SEC 32 & 5240.4 TO E 1/4 COR SEC 32
- 1865 LOCKE VOL 1 PG 243 & #6570 FD B. TREES & OLD STAKE
VAR 8-03 TO MP, 2620.20 TO GEN SEC 32, 5240.4 TO E 1/4
COR SEC 32
- 1975 GRENLIE #1439 & 1461 FD ROCK COUNTY MON.
- 1975 WPL #1430 & #1444 280,724.45; 2,238,475.78 SO-28-02E
2642.12 TO SE COR SEC 31, & NO-29-45W 2648.80 TO NE
COR SEC 31
- 1976 LEE #1433 SOUTH 1324.75 FROM CI @ NE COR SEC 31.
ANGLE 89-34-46 @ NE COR SEC 31 FROM E 1/16TH COR OF NE
1/4 TO MP ON NORTH LINE OF SEC 31.
- 1977 GRENLIE GSM VOL 7 PG 30 ALUM. MON
- 1977 GRENLIE GSM VOL 7 PG 101 #5962, #6569 FD ALUM. MON.
1324.77 SOUTH CENTER MILES ROAD
- 1977 GRENLIE #1457 FD ROCK COUNTY MON.
- 1979 GRENLIE "RIVER OAKS" BK 30 PG 30 & 31 ALUM. MON. COR
IS THE SW COR OF LOT 20. THE NORTH FRONT OF LOT 20
ABUTS THE SOUTH R/W LINE OF ARROYO CT.
- 1999 GRENLIE #1436 & 1458 FD MON. ANGLE 90-31-30 @ W 1/4
COR SEC 32 FROM E/W 1/4 LINE TO SW COR SEC 32.
- 2001 COMBS #7946 ALUM. 5272.76 TO E 1/4 COR SEC 32
- 2001 COMBS #7945 ALUM MON 5272.76 TO E 1/4 COR SEC 32

FD ALUM. PLACED CARSONITE POST

C) Was the corner restored through acceptance of (1) an obliterated evidence location, or, (2) a found perpetuated location?

ACCEPTED FD ALUM. MON. THERE IS NO RECORD OF THE ALUM. MON. BEING PLACED OR HOW IT WAS ESTABLISHED. BASED ON RECORD DISTANCES AND BEARINGS, IT APPEARS THE ALUM MON WAS PLACED ON OR PRIOR TO 1975.

D) Describe any material discrepancy between the location of the corner as restored or reestablished and the location of that corner as previously restored or reestablished by distance and direction. Show the discrepancy on the plan view drawing under (a), above. Show the distances between the corner as previously restored or reestablished and (1) the corner as restored or reestablished, and (2) to at least 4 of the witness monuments shown on the drawing in (a), above.

I, Donald Barnes, hereby certify that the corner location as identified by the corner code index was determined by me under my direction and control and that this U.S. Public Land Survey Monument Record is correct and complete to the best of my knowledge and belief.

Seal

Donald

Embloss

Barnes

12/03/07

SHEET 1 OF 2

CORNER CODE

X-5

A.E. 7.08 REQUIREMENT

W 1/4 COR
 SEC 32
 FULTON TWP
 T4N R12E

HIGH VOLTAGE
 TRANS. TOWER



UNDER MOST
 EASTERLY N/S WIRE

ELEV 857.4
 SET 3/4X24 REROD

#2053

S60-29-09E 193.11

#368
 FD AEROMETRIC
 CONTROL PT.
 REROD

W. RIVER DAKS RD

RIVER DAKS SUB.
 BK 30 PG 30 & 31

Donald Barnes
 12/03/07

HIGH VOLTAGE
 TRANS. TOWER



#2054

ELEV 851
 SET 3/4X24 REROD

14.4

13.0

REC 34.92

REC 70.00

ARROYO CT.

ELEV 839.3
 FD PIPE .4'
 DEEP EAST SIDE
 OF R/W POST

REC 70.00

N12-40-11E 91.02

REC N89-47-00E 220.00

REC N89-47-00E
 REC 35.00

REC 70.00

N12-40-11E 91.02

REC N89-47-00E 220.00

S03-28-18W 274.34

S01-57-13W 844.78

LOT 19

N16-01-51E 160.80

LOT 20

REC S01-17-00E 185.24
 REC S01-02-17E 185.06

LARGE TREE
 ELEV 818.5

1.5'

S57-27-09E 56.66

VERTICAL DATUM BASED
 ON DTM OF STA #2054
 OF 851'

ELEV 817.2
 FD ALUM.
 PLACED
 CARBONITE

REC N89-50-49E 379.88

REC EASEMENT 77.10

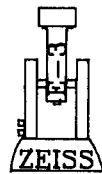

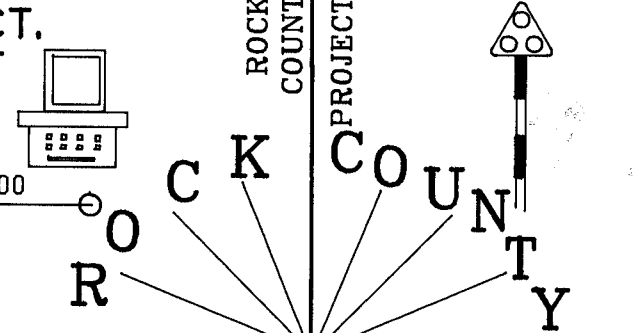
XXXXXXXXXXXXXXXXXXXX

REC N89-43-46E 216.55

REC EASEMENT 72.90



ROCK
 COUNTY
 PROJECTION



NOT TO SCALE

OBSERV. SHEETS #2054 & 2055
 SHEET 2 OF 2

X-5