

# U.S. PUBLIC LAND SURVEY MONUMENT RECORD

For Public Land Survey Corners in:

WI ADMINISTRATIVE CODE A-E 7.08 REQUIREMENT

T. 1 N., R. 11 E

### CORNER CODE INDEX

A	1	2	3	4	5	6	7	8	9	10	11	12	13	14	15	16	17	18	19	20	21	22	23	24	25
B	6				5					4					3						2				1
C																									
D																									
E																									
F																									
G	1					8				9					10					11				12	
H																									
I																									
J																									
K																									
L	13					11				16					15					14				13	
M																									
N																									
O																									
P	19					20				21					22					23				24	
Q																									
R																									
S																									
T	30					29				28					27					26				25	
U																									
V																									
W																									
X	31					32				33					34					35				36	
Y																									
Z																									

NEWARK TWP

ROCK COUNTY WI

IF AVAILABLE  
ROCK COUNTY COORDINATES PREFERRED

North \_\_\_\_\_ Elev. \_\_\_\_\_

East \_\_\_\_\_

Hor. Datum \_\_\_\_\_ Vert. Datum \_\_\_\_\_

LATITUDE \_\_\_\_\_ ELLIPS. HT. \_\_\_\_\_

LONGITUDE \_\_\_\_\_

GPS (X) \_\_\_\_\_ TRAVERSE (X) \_\_\_\_\_

BASED ON THE FOLLOWING CONTROL:

PLACE MONUMENT SYMBOL  AT PROPER LOCATION ON ABOVE INDEX

CORNER MONUMENT

WITNESS MONUMENT

(a)

BEARINGS ARE BASED ON:

FIELD BOOK \_\_\_\_\_ PAGE # \_\_\_\_\_

SHEET 1 OF 2

SHOW A PLAN VIEW DRAWING DEPICTING THE CORNER MONUMENT AND SURROUNDING PHYSICAL FEATURES, INCLUDING THE EXCAVATION AREA AND DEPTH.

PLANNING & ZONING COMMITTEE ADOPTED THE ABOVE FORM ON 12/2/1982

CORNER CODE C-1

NE514

(B) Describe any record evidence, monument evidence, occupational evidence, testimonial evidence or any other material evidence you considered, and whether the monument was found or placed.

- 1833 MULLETT NORTH ON EAST SIDE SECTION 1  
539.22 BLACK OAK 12 IN DIAMETER  
2640 SET QUARTER SECTION POST BLACK OAK 18 N36W 65.34', BLACK OAK  
8S64W 177.54'  
3794.34 BUR OAK 10 IN DIAMETER  
5280 SET TEMPORARY 6 MILE POST LAND ROLLING SECOND RATE WHITE &  
BUR OAK SEP 4TH 1833
- 1871 COLLINS REMONUMENTATION NOTES (NOV 4TH 1871)  
PG 208 NORTH ON THE WEST LINE OF SEC 6. VARIATION 6-45  
2661.78 SET 1/4 STONE BY WITNESS TREES.  
CONTINUED NORTH VARIATION 6-30  
5068.14 STONE AT SW COR SEC 31 TOWN 2 R 11
- 1963 BATTERMAN VOL 4 PG 164 FD CUT STONE @ COR. & REFERENCED SAME.  
1985 LEE CSM 12 PG 59 SET R/R SPIKE AT W 1/4 COR SEC 6. SURVEYED EXISTING  
SMALL PARCEL IN SEC 1 ADJACENT TO CORNER. DID NOT STATE ANYTHING  
ABOUT CORNER.
- 1987 BARNES A-25 FD R/R SPIKE  
1993 BARNES A-1(1) CALLS FOR 2406.19 TO NW COR SEC 6 AND AN ANGLE OF 90-28-31  
AT THE NW COR SEC 6 FROM THE W 1/4 COR SEC 6 TO THE N 1/4 COR SEC 1  
AVON TWP.  
1993 BARNES A-23 SAME AS A-25 MADE IN 1987  
1997 LATHROP CSM VOL 20 PG 43 CALLS FOR 2405.45 TO NW COR SEC 6

FD BENT PIN 1.0' EAST OF CENTER OF PVMT. IN HARMONY WITH NE REFERENCE  
PIPE. REPLACED WITH 3/4X24" REROD.

C) Was the corner restored through acceptance of (1) an obliterated evidence location, or, (2) a found  
perpetuated location?

ACCEPTED FOUND PERPETUATED MONUMENT.

D) Describe any material discrepancy between the location of the corner as restored or reestablished and the  
location of that corner as previously restored or reestablished by distance and direction. Show the discrepancy  
on the plan view drawing under (a), above. Show the distances between the corner as previously restored or  
reestablished and (1) the corner as restored or reestablished, and (2) to at least 4 of the witness monuments  
shown on the drawing in (a), above.

(E) Was the corner reestablished through lost corner proportionate methods? If so, show the method, including  
the directions and distances to other public land survey corners used as evidence or used for proportioning the  
corner location.

I, Donald Barnes, hereby certify that the corner location as identified by the corner code index was  
determined by me under my direction and control and that this U.S. Public Land Survey Monument Record  
is correct and complete to the best of my knowledge and belief.

seal



emboss

01/07/01

Number of included sheets 1

CORNER CODE C-1

A-E 7.08 REQUIREMENT

NEWARK TWP

XXXXXXXXXX  
XXXXXX

SET 3/4X24 REROD  
WITH CAP

S73-05-12E 110.07

S63-22-57E 76.39

S29-46-01E 82.92

REC 37.08  
N86-35-37E  
37.08

N35-41-36E  
46.49

S23-12-14E  
64.59

N10-38-30E 62.64

S67-39-36E 56.84


SET 3/4X24 REROD  
WITH CAP

CSM VOL 12 PG 59

SET 3/4X24 REROD  
WITH CAP

FOSSUM  
RD  
W 1/4 COR

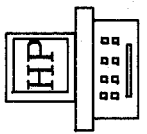
SEC 6



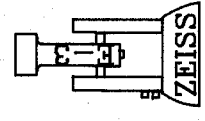
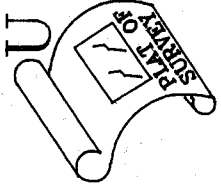
ROCK COUNTY  
PROJECTION

C  
K  
C  
O  
U  
N  
T  
Y

S  
U  
R  
V  
E  
Y  
O  
R



R



OBSERVATION SHEET #514  
● 3/4X24 REROD

*Donald Barnes*  
10/17/01

EMBOSSED  
SEAL

AVON TWP

RES. LOT

