

U.S. PUBLIC LAND AND SURVEY MONUMENT RECORD

For Public Land Survey Corners in the

T. 1 N., R. 13 E

CORNER CODE INDEX

TURTLE TWP
ROCK COUNTY WI

A	1	2	3	4	5	6	7	8	9	10	11	12	13	14	15	16	17	18	19	20	21	22	23	24	25	26	27	28	29	30	31	32	33	34	35	36				
B																																								
C																																								
D																																								
E																																								
F																																								
G																																								
H																																								
I																																								
J																																								
K																																								
L																																								
M																																								
N																																								
O																																								
P																																								
Q																																								
R																																								
S																																								
T																																								
U																																								
V																																								
W																																								
X																																								
Y																																								
Z																																								

IF AVAILABLE
ROCK COUNTY COORDINATES PERFORMED


North 200,908.77 Elev. _____

East 506,781.89


Hor. Datum COUNTY Vert. Datum _____

GPS (X) _____ TRAVERSE (X)

BASED ON THE FOLLOWING CONTROL:

PLACE MONUMENT SYMBOL  AT PROPER LOCATION ON ABOVE INDEX

 CORNER MONUMENT

 WITNESS MONUMENT

(a)

BEARINGS ARE BASED ON:

FIELD BOOK _____ PAGE # _____

SHOW A PLAN VIEW DRAWING DEPICTING THE CORNER MONUMENT AND SURROUNDING PHYSICAL FEATURES, INCLUDING THE EXCAVATION AREA AND DEPTH. THE CORNER MONUMENT SHALL HAVE THE FOLLOWING CHARACTERISTICS: 1) HAVE A LEAST TWO PREDETERMINED BREAK-OFF POINTS. 2) IF BROKEN LEAVE A PERMANENTLY MAGNETIZED REMAINT AT THE ORIGINAL POINT. 3) MUST BE EXTENDABLE. 4) THE CAP IS INSCRIBED "ROCK COUNTY SURVEY MONUMENT - PENALTY FOR DISTURBING MARKER" 5) OR AN EXISTING CUT LIMESTONE, AN IRON PIPE 1 1/2" 4" DIAMETER MAY BE USED IN AREAS WHERE GROUND WATER IS WITHIN ONE FOOT OF THE SURFACE. IF THE CORNER IS OCCUPIED BY AN IMPROVEMENT BURNED BURIED CABLE, ETC AND DURABLE, DISTINCT MONUMENT MAY BE USED. CORNERS SHALL BE REPEALED WITH AT LEAST 4 DURABLE WITNESS MONUMENTS. WITNESS MONUMENTS SHALL BE MADE OF CONCRETE, METAL, STONE, IRON OR OTHER EQUALLY DURABLE MATERIAL EXCEPT WOOD. DESCRIBE THE CORNER AND THE WITNESS MONUMENTS.

PLANNING & ZONING COMMITTEE ADOPTED THE ABOVE FORM ON 12/2/1992
WI ADMINISTRATIVE CODE A-E 7.08 REQUIREMENT

SHEET 1 OF 2

CORNER CODE

29

(B) Describe any record evidence, monument evidence, occupational evidence, testimonial evidence or any other material evidence you considered, and whether the monument was found or placed.

1833 LYONS SET A POST FOR CORNER TO SEC 32 & 33. BUR OAK 10 N28 1/2W 90 & RUB OAK 19 N51E 209

1836 SPALDING FIELD NOTES PG 391 & 392. ILL. TOWNSHIP SURVEY. INTERSECTED BASE LINE OF NORTH WEST TERRITORY 1963.5' WEST OF THE CORNER TO SECTIONS 33 & 32 T1N R13E OF 4TH PM & AT SAID INTERSECTION SET A POST & STONE 16" LONG 6" WIDE & 4" THICK FOR CORNER TO SEC 2 & 3 T46N R2E OF 3RD PM.

1978 BARNES VOL 5 PG 453 FOUND LS 4X7X13 LAYING FLAT ON TOP OF 3/4X25 IRON ROD 1" DEEP. SET ALUM MON. REFERENCED SAME.

1978 BARNES VOL 5 PG 456 2642.90 TO S 1/4 COR SEC 33

1991 BATTERMAN VOL 6 PG 413 FOUND ALUM MON. 2642.87 TO S 1/4 COR SEC 33, 1994.31 TO NE COR SEC 3, ANGLE OF 179-51-01 AT SE COR SEC 33 FROM S S1/4 COR SEC 33 TO NE COR SEC 3.

FOUND ALUM MON. & REFERENCE TIES. 2642.94 (REC 2642.87) TO S 1/4 COR SEC 33, 1994.24 (REC 1994.31 & 1963.5-ORIG) TO NE COR SEC 3, & AN ANGLE OF 179-50-52 (REC 179-51-01) AT SE COR SEC 32 FROM THE S 1/4 COR SEC 33 TO THE NE COR SEC 3.

C) Was the corner restored through acceptance of (1) an obliterated evidence location, or, (2) a found perpetuated location?
ACCEPTED FOUND PERPETUATED LOCATION.

D) Describe any material discrepancy between the location of the corner as restored or reestablished and the location of that corner as previously restored or reestablished by distance and direction. Show the discrepancy on the plan view drawing under (a), above. Show the distances between the corner as previously restored or reestablished and (1) the corner as restored or reestablished, and (2) to at least 4 of the witness monuments shown on the drawing in (a), above.

(E) Was the corner reestablished through lost corner proportionate methods? If so, show the method, including the directions and distances to other public land survey corners used as evidence or used for proportioning the corner location.
NO

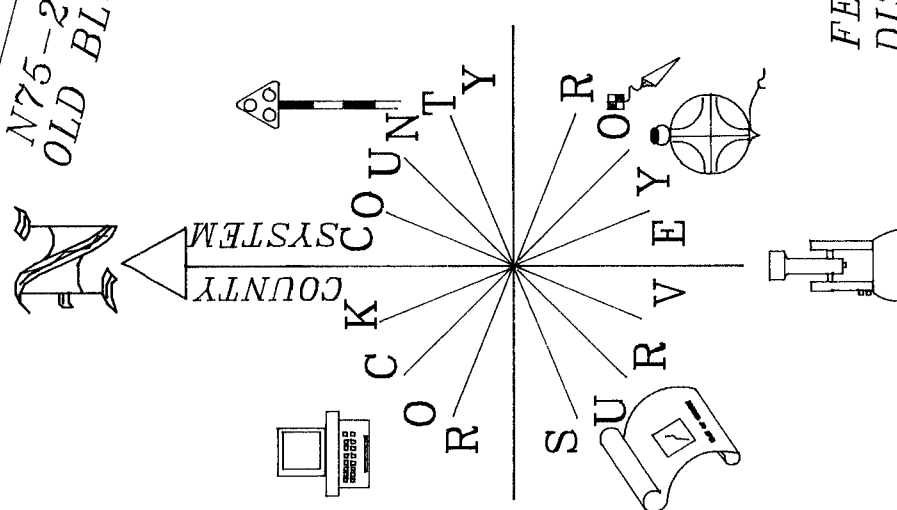
I, Donald Barnes, hereby certify that the corner points as identified by the corner code index were, in a field survey on, 1994, established, re-established, monumented, re-monumented, recovered or restored as expressed below and in conformance with the regulations and rules as required in the current manual of survey instructions of the United States Department of Interior, Bureau of Land Management.

seal
Donald Barnes
7/12/95

COUNTY SURVEYOR FILING DATA
Date of computer entry _____
Date microfilmed _____
Number of included sheets _____
CORNER CODE

EMBOSS LAND SURVEYOR SEAL

A-E 7.08 REQUIREMENT



STA "745" CTH "P"

N75-20-53W 15,666
 OLD BLUE GREEN TANK

FOUND PIN
 OLD DOT IH 90 AIR PHOTO CONTROL
 SOUTH SIDE OF PVMT WEST OF AIRPORT
 REC ELEV 792.47

S10-50-43E 941.49
 S25-14-46E 1048.90
 NO-33-32W 2655.69
 TO W 1/4 COR SEC 33

AIRPORT RUNWAY

FED "BELOPORT AZIMUTH"
 DISK IN CONCRETE
 FEDERAL & ILLINOIS DOT
 GPS STATION

TO S 1/4 COR SEC 33
 S88-48-03E 2642.94

STA "747"

FD ALUM. MON.

S84-54-58E
 271.28 SW COR

N89-02-05W 2652.74
 TO S 1/4 COR SEC 32

SEC 33

N 9

David Barnes

7/12/95