

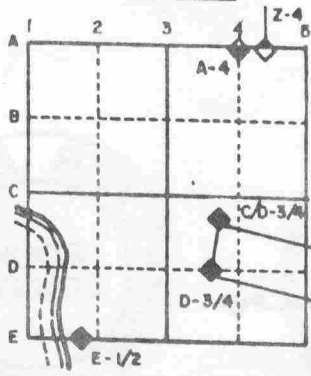
U.S. PUBLIC LAND SURVEY MONUMENT RECORD

For Public Land Survey Corners in the
 T. 1 N., R. 12 E.
 CORNER CODE INDEX

	1	2	3	4	5	6	7	8	9	10	11	12	13	14	15	16	17	18	19	20	21	22	23	24	25
A																									
B																									
C																									
D																									
E																									
F																									
G																									
H																									
I																									
J																									
K																									
L																									
M																									
N																									
O																									
P																									
Q																									
R																									
S																									
T																									
U																									
V																									
W																									
X																									
Y																									
Z																									

PLACE MONUMENT SYMBOL (◆) AT PROPER LOCATION ON ABOVE INDEX

EXAMPLE



BELOIT TWP
 ROCK COUNTY WI

IF AVAILABLE
 STATE PLANE COORDINATES
 North (Y) 206,488.69 Eleve. (Z) _____
 East (X) 474,996.35 Zone _____
 Hor. Datum COUNTY Vert. Datum _____

(a) ◆ CORNER MONUMENT ○ WITNESS MONUMENT

BEARINGS ARE BASED ON:

MICROFILMED

FIELD BOOK PAGE #

10F 2

SHOW A PLAN VIEW DRAWING DEPICTING THE CORNER MONUMENT AND SURROUNDING PHYSICAL FEATURES, INCLUDING THE EXCAVATION AREA AND DEPTH. THE CORNER MONUMENT SHALL HAVE THE FOLLOWING CHARACTERISTICS: 1) HAVE AT LEAST TWO PREDETERMINED BREAK-OFF POINTS. 2) IF BROKEN, LEAVE A PERMANENTLY MAGNETIZED REMNANT AT THE ORIGINAL POINT. 3) MUST BE EXTENDABLE. 4) THE CAP IS INSCRIBED: ROCK COUNTY SURVEY MONUMENT - PENALTY FOR DISTURBING MARKER. 5) OR AN EXISTING CUT LIMESTONE. AN IRON PIPE 1 1/2" x 4'0" (MINIMUM) MAY BE USED IN AREAS WHERE GROUND WATER IS WITHIN ONE FOOT OF THE SURFACE. IF THE CORNER IS OCCUPIED BY AN IMPROVEMENT (MANHOLE, BURIED CABLE, ETC.) ANY DURABLE, DISTINCT MONUMENT MAY BE USED. CORNERS SHALL BE REFERENCED WITH AT LEAST 4 DURABLE WITNESS MONUMENTS. WITNESS MONUMENTS SHALL BE MADE OF CONCRETE, NATURAL STONE, IRON OR OTHER EQUALLY DURABLE MATERIAL, EXCEPT WOOD. DESCRIBE THE CORNER AND THE WITNESS MONUMENTS.

CORNER CODE:
V 9

(B) Describe any record evidence, monument evidence, occupational evidence, testimonial evidence or any other material evidence you considered, and whether the monument was found or placed.

1834 HARRISON ORIG SURVEYOR. SET POST & RAISED MOUND. CALLS FOR 2640 TO THE E 1/4 CORNER OF SECTION 29, 2640 TO THE E 1/4 CORNER OF SECTION 32, 2645.94 TO THE S 1/4 CORNER OF SECTION OF 28, AND 2636.70' TO THE S 1/4 CORNER OF SECTION 29.

19?? SURVEYOR UNKNOWN. PLAT OF SURVEY. CROSS SCORE AT CORNER. USED FOR THE 165.00 X 866 PARCEL IN THE NE CORNER OF SECTION 32.

1931 SUNNY PLAT OF SURVEY. REFERENCE MAP FOR HIGHWAY CONSTRUCTION PROJECT. DUG 4'X6' ABOUT 30-40" DEEP AND FOUND NOTHING TO INDICATE SECTION CORNER.

1937 SUNNY PLAT OF SURVEY. USED EAST R/W LINE OF ROAD TO THE SOUTH AND THE CENTER OF STH 81. CALLS FOR THE NORTH LINE OF NW 1/4 OF SECTION 33 AS EVIDENCED BY THE CENTER OF THE STATE CONCRETE HIGHWAY #81. CALLS FOR 2630.8 TO THE E 1/4 CORNER OF SECTION 32 AND 2689 TO THE N 1/4 CORNER OF SECTION 33.

1976 BARNES VOL 5 PG 165. DUG AND FOUND NOTHING. ESTABLISHED CORNER USING DATA ON R.P. 130 VOL 536 (REGISTER OF DEEDS OFFICE). PLACED R/R SPIKE AND REFERENCED SAME.

1981 COMBS CSM VOL 10 PG 220. SET NAIL FROM REFERENCES OF RECORD.

1990 KREBS MAP #12157 FOUND PK. CALLS FOR 912.67 TO SOUTHERN PROPERTY CORNER.

ALL BUT ONE REFERENCE PIPE WAS DESTROYED. DID NOT FIND PK NOR R/R SPIKE.



C) Was the corner restored through acceptance of (1) an obliterated evidence location, or, (2) a found perpetuated location? CORNER WAS RESTORED THROUGH ACCEPTANCE OF AN OBLITERATED EVIDENCE LOCATION. USED KREB'S SURVEY AND FOUND REFERENCE PIPE TO RESTORE CORNER. DID NOT PLACE A MONUMENT.

D) Describe any material discrepancy between the location of the corner as restored or reestablished and the location of that corner as previously restored or reestablished by distance and direction. Show the discrepancy on the plan view drawing under (a), above. Show the distances between the corner as previously restored or reestablished and (1) the corner as restored or reestablished, and (2) to at least 4 of the witness monuments shown on the drawing in (a), above.

(E) Was the corner reestablished through lost corner proportionate methods? If so, show the method, including the directions and distances to other public land survey corners used as evidence or used for proportioning the corner location.

NO

I, Donald Barnes, hereby certify that the corner points as identified by the corner code index were, in a field survey on August 6 1992, established, re-established, monumented, re-monumented, recovered or restored as expressed below and in conformance with the regulations and rules as required in the current manual of survey instructions of the United States Department of Interior, Bureau of Land Management.



COUNTY SURVEYOR FILING DATA

Date of computer entry _____

Date microfilmed _____

Number of included sheets 1
CORNER CODE

AFFIX YOUR LAND SURVEYOR SEAL

V9

1 OF 2

