

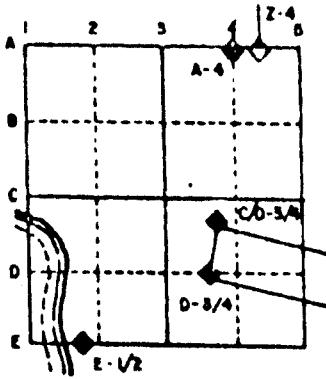
PUBLIC LAND SURVEY MONUMENT RECORD

For Public Land Survey Corners in the  
 T. 3 N., R. 12 E.  
 CORNER CODE INDEX

	1	2	3	4	5	6	7	8	9	10	11	12	13	14	15	16	17	18	19	20	21	22	23	24	25
A																									
B																									
C	6																								
D		5																							
E			4																						
F				3																					
G					2																				
H																									
I	7																								
J		8																							
K			9																						
L				10																					
M					11																				
N						12																			
O							13																		
P								14																	
Q									15																
R										16															
S											17														
T												18													
U													19												
V														20											
W															21										
X																22									
Y																	23								
Z																		24							
																			25						
																				26					
																					27				
																						28			
																							29		
																								30	
																									31
																									32
																									33
																									34
																									35
																									36

PLACE MONUMENT SYMBOL (◆) AT PROPER LOCATION ON ABOVE INDEX

EXAMPLE



JANESVILLE TWP  
 ROCK COUNTY WI

IF AVAILABLE  
 STATE PLANE COORDINATES

North (Y) 254,363.89 Eleve. (Z) \_\_\_\_\_  
 NAD83(1991)  
 East (X) 2,233,983.78 Zone \_\_\_\_\_  
 Hor. Datum \_\_\_\_\_ Vert. Datum \_\_\_\_\_

◆ CORNER MONUMENT

○ WITNESS MONUMENT

BEARINGS ARE BASED ON: JANESVILLE TWP PROJECT

MICROFILMED

SHEET 1 OF 2

CORNER CODE: 725

(B) Describe any record evidence, monument evidence, occupational evidence, testimonial evidence or any other material evidence you considered, and whether the monument was found or placed.

1835 MULLETT ORIG. SUR. ESTABLISHED CORNER.

1857 RUGER PEASE'S SECOND ADD BK 3 PG 30. USED THE E 1/4 CORNER OF SECTION 25 BUT DIDN'T STATE ANYTHING ABOUT THE MONUMENT. CALLS FOR N87-50W 2673 TO THE CENTER OF SECTION 25. ALSO CALLS FOR THE EAST LINE OF THE SE 1/4 OF SECTION 25 AND THE E/W 1/4 LINE OF SECTION 25 AS PARALLEL TO THE SUBDIVISION LOTS AND AT 33' FROM THOSE LOTS. ALSO CALLS FOR A DISTANCE OF 1313.40 TO THE LINE BETWEEN PEASE'S SECOND ADD AND PEASE'S ADD.

1870 RUGER VOL 2 PG 32 WHITE BRICK SET BY SELF.

1879 RUGER VOL 2 PG 266 CALLS FOR A MONUMENT BUT STATES NOTHING ABOUT IT. USED TO SUBDIVIDE SECTION 30 HARMONY TOWNSHIP.

1890 BLEEDORN PEASE'S 3RD ADD BK 5 PG 2 SHOWS A BEARING OF N88-25W ALONG THE NORTH LINE OF THE SE 1/4 OF SECTION 25. CALLS FOR THE 1/4 LINE AS 33 FROM THE PROPERTY CORNERS.

1892 BLEEDORN VALENTINE'S ADD BK 5 PG 42. CALLS FOR A RED BRICK AT THE S 1/16TH CORNER OF THE NE 1/4 OF SECTION 25. SHOWS THE 1/4 LINE AS 33 FROM THE PROPERTY CORNERS.



FOUND 3/4" PIPE .7 DEEP. THIS IS BETWEEN HOUSE #807 AND E. MEMORIAL RD. IT IS ALSO .5 WEST OF THE WEST EDGE OF THE SIDEWALK, 4 WEST OF THE CENTER OF THE PAVEMENT PROJECTED FROM THE SOUTH, AND 4 NORTH OF THE SOUTH CURB PROJECTED FROM THE EAST. THE INTERSECTION OF THE ABOVE SUBDIVISIONS AND THE E/W CENTER LINE OF SECTION 25 AND THE EAST LINE OF THE SE 1/4 OF SECTION 25 FROM THE PROPERTY CORNERS OF THE IS IN HARMONY WITH THIS PIPE. THIS INTERSECTION POINT IS THE E 1/4 CORNER OF SECTION 25. THIS IS ALSO IN HARMONY WITH THE NE AND EAST 1/16TH CORNER OF THE NE 1/4 OF SECTION 25 AND THE CENTER OF SECTION 25 AND THE S 1/16TH CORNER OF THE NE 1/4 OF SECTION 25.

C) Was the corner restored through acceptance of (1) an obliterated evidence location, or, (2) a found perpetuated location?

RESTORED CORNER THROUGH ACCEPTANCE OF OBLITERATED EVIDENCE LOCATION.

D) Describe any material discrepancy between the location of the corner as restored or reestablished and the location of that corner as previously restored or reestablished by distance and direction. Show the discrepancy on the plan view drawing under (a), above. Show the distances between the corner as previously restored or reestablished and (1) the corner as restored or reestablished, and (2) to at least 4 of the witness monuments shown on the drawing in (a), above.

I, Donald Barnes, hereby certify that the corner points as identified by the corner code index were, in a field survey on, JULY 12, 1991 established, re-established, monumented, re-monumented, recovered or restored as expressed below and in conformance with the regulations and rules as required in the current manual of survey instructions of the United States Department of Interior, Bureau of Land Management.



COUNTY SURVEYOR FILING DATA

Date of computer entry \_\_\_\_\_

Date microfilmed \_\_\_\_\_

Number of included sheets \_\_\_\_\_  
CORNER CODE

AFFIX YOUR LAND SURVEYOR SEAL

DROVE PIPE DEEP &  
PLACED POLY MONUMENT

E. MEMORIAL RD

FD 3/8" PIPE

FD 1" PIPE  
IN SIDEWALK

FD 1" PIPE  
IN SIDEWALK

FD 1" PIPE  
15" DEEP

FIELD BOOK #2 PG 67

FD NAIL

FD 1" PIPE

FD 1" PIPE

FD ROUND PIN

FD 3/8" PIN

GARFIELD RD

