

U.S. PUBLIC LAND SURVEY MONUMENT RECORD

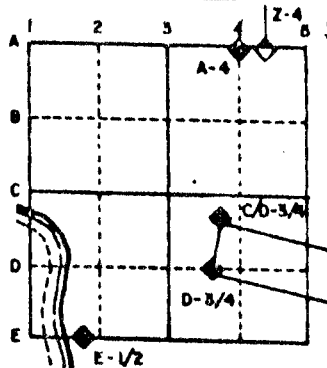
For Public Land Survey Corners in the
T. 2 N., R. 10 E.

CORNER CODE INDEX

	1	2	3	4	5	6	7	8	9	10	11	12	13	14	15	16	17	18	19	20	21	22	23	24	25
A																									
B																									
C		6																							
D			5																						
E				4																					
F					3																				
G						2																			
H																									
I																									
J																									
K																									
L																									
M																									
N																									
O																									
P																									
Q																									
R																									
S																									
T																									
U																									
V																									
W																									
X																									
Y																									
Z																									

PLACE MONUMENT SYMBOL (◆) AT PROPER LOCATION ON ABOVE INDEX

EXAMPLE



SPRING VALLEY TWP
ROCK COUNTY WI

IF AVAILABLE
STATE PLANE COORDINATES

North (Y) 230,138.76 Eleve. (Z) _____
 East (X) 2,199,600.09 zone _____
 Hor. Datum _____ Vert. Datum _____

◆ CORNER MONUMENT ○ WITNESS MONUMENT

FOUND PK WITH 1.00 PK TIES TO THE SOUTH & WEST
0.2' DEEP FOUND PK INSIDE PIPE.

FIELD BOOK # 3 PG 19

BROADHEAD ST

FOUND PIPE

66.05

FOUND PIPE

CLARK ST.

60.97

47.85

45.81

66.61

FOUND 3/8" PIN

43.08

48.34

68.73

BUILDING

FOUND 1" PIN

BEARINGS ARE BASED ON:

SHEET ___ OF ___

CORNER CODE: **N 23**

(B) Describe any record evidence, monument evidence, occupational evidence, testimonial evidence or any other material evidence you considered, and whether the monument was found or placed.

- 1856 DODGE BOOK 3 PAGE 4 SUBDIVISION "VILLAGE OF ORFORDVILLE". SHOWS CORNER BUT STATES NOTHING ABOUT IT.
- 1874 RUGER VOL 2 PG 132 FOUND CORNER ESTABLISHED BY LEE. STAKE SURROUNDED BY 4 LIMESTONES UNDER HWY CULVERT.
- 1890 BLEEDORN VOL 2 PG 433 FOUND STAKE SURROUNDED BY 4 LIMESTONES.
- 1910 KERCH VOL 3 PG 62 SHOWS MONUMENTS BUT STATES ONLY SEE TROSTEM'S ADDITION.
- 1919 BATTERMAN VOL 3 PG 79 FOUND 2" GAS PIPE. SHOWS THE ANGLE FROM THE SW CORNER TO THE N/S CENTER OF SECTION 13 AS 87-03 AND THE DISTANCE TO THE SOUTHWEST CORNER OF SECTION 13 AS 2670.42'.
- 1924 UNKNOWN VOL 3 PG 131 SHOWS A IRON PIPE.
- 1932 SUNNY VOL 3 PG 148 RESET MONUMENT WITH 1" IRON PIPE, 36" LONG, AND FLUSH WITH CONCRETE PAVEMENT. ALSO PLACED TIES.
- 1934 SUNNY VOL 3 PG 257 SET IRON PIPE MONUMENT 1.85' SOUTH OF CENTER LINE OF CONCRETE PAVEMENT. SHOWS A DISTANCE OF 246.0 TO CENTER LINE OF A STREET THAT IS NORTH OF THE CORNER. ALSO SHOWS SHORT INDIRECT TIES TO BLOCK CORNERS.
- 1934 SUNNY A-28 ASSESSORS PLAT. SHOWS CORNER BUT STATES NOTHING ABOUT IT.
- 1936 SUNNY VOL 3 PG 313 FOUND PIPE.
- 1978 KIENBAUM BOOK 29 PAGE 35 "ASSESSOR PLAT #2". SHOWS A FOUND 1" PIPE AT THE CENTER OF THE R/W OF CLARK AND BRODHEAD.
- 1979 LEE BOOK 30 PAGE 24. SUBDIVISION "SOUTHSIDE ESTATES FOURTH ADDITION" SHOWS A CALL DISTANCE TO THE CORNER BUT STATES NOTHING ABOUT THE CORNER.

FOUND PK WITH 1.00 PK TIES TO THE SOUTH AND WEST. 0.2' DEEP FOUND PK INSIDE PIPE.



C) Was the corner restored through acceptance of (1) an obliterated evidence location, or, (2) a found perpetuated location?

ACCEPTED FOUND PERPETUATED LOCATION.

D) Describe any material discrepancy between the location of the corner as restored or reestablished and the location of that corner as previously restored or reestablished by distance and direction. Show the discrepancy on the plan view drawing under (a), above. Show the distances between the corner as previously restored or reestablished and (1) the corner as restored or reestablished, and (2) to at least 4 of the witness monuments shown on the drawing in (a), above.

(E) Was the corner reestablished through lost corner proportionate methods? If so, show the method, including the directions and distances to other public land survey corners used as evidence or used for proportioning the corner location.

I, Donald Barnes, hereby certify that the corner points as identified by the corner code index were, in a field survey on, October 27, 1989, established, re-established, monumented, re-monumented, recovered or restored as expressed below and in conformance with the regulations and rules as required in the current manual of survey instructions of the United States Department of the Interior, Bureau of Land Management.



COUNTY SURVEYOR FILING DATA

Date of computer entry _____

Date microfilmed _____

Number of included sheets _____
CORNER CODE

AFFIX YOUR LAND SURVEYOR SEAL