

U.S. PUBLIC LAND SURVEY MONUMENT RECORD

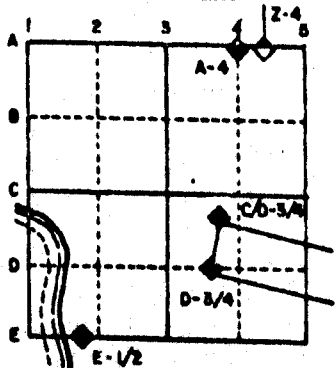
For Public Land Survey Corners in the
T. 2N., R. 10E.

CORNER CODE INDEX

	1	2	3	4	5	6	7	8	9	10	11	12	13	14	15	16	17	18	19	20	21	22	23	24	25
A																									
B																									
C	6																								
D		5																							
E			4																						
F				3																					
G					2																				
H	7																								
I		6																							
J			5																						
K				4																					
L	8																								
M		7																							
N			6																						
O				5																					
P	9																								
Q		8																							
R			7																						
S				6																					
T	10																								
U		9																							
V			8																						
W				7																					
X	11																								
Y		10																							
Z			9																						

PLACE MONUMENT SYMBOL (◆) AT PROPER LOCATION ON ABOVE INDEX

EXAMPLE



SPRING VALLEY TWP
ROCK COUNTY WI

IF AVAILABLE
STATE PLANE COORDINATES

North (Y) 232,780.90 Eleve. (Z) _____
 East (X) 2,199,559.17 Zone _____
 Hor. Datum _____ Vert. Datum _____

e.) ◆ CORNER MONUMENT ○ WITNESS MONUMENT

◇ POLY MONUMENT WITH CARSONITE

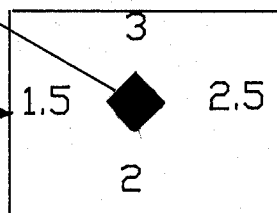
BEARINGS ARE BASED ON: STATE PLANE
1927 DATUM

1/2 X 24" REROD

FARM LANE

S68-01-59E 36.95
 Q

LIMITS OF 1.7 DEEP HOLE



BK 3
PG 10

MICROFILMED
SHEET ___ OF ___

CORNER CODE: 423

(B) Describe any record evidence, monument evidence, occupational evidence, testimonial evidence or any other material evidence you considered, and whether the monument was found or placed.

1874 RUGER VOL 2 PG 132 PLACED STAKE & SURROUNDED IT BY 3 H.H. STONES.

1890 BLEEDORN VOL 2 PG 433 FOUND CORNER SET BY RUGER. PLACED LARGE HARDHEAD POINT UP SURROUNDED BY 3 HARDHEADS.

DUG AND DID NOT FIND HARDHEAD. PLACED POLY MONUMENT AT THE INTERSECTION OF A LINE BETWEEN THE SOUTH QUARTER CORNER AND THE W 1/16TH CORNER OF THE NE 1/4 OF SECTION 13 AND A LINE BETWEEN THE W 1/4 CORNER AND S 1/16TH CORNER OF THE NE 1/4 OF SECTION 13. FOUND OLD WOOD FENCE POST .4' NORTH AND .5' WEST OF POLY MONUMENT. ALSO OLD N/S FENCE. IT IS 0.6 EAST OF THE POLY MONUMENT. PLACED CARSONITE POST NEXT TO MONUMENT.

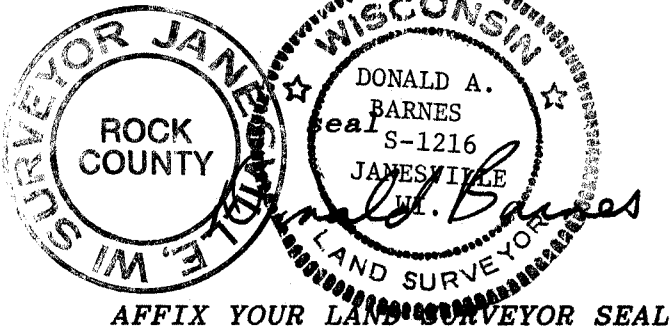
C) Was the corner restored through acceptance of (1) an obliterated evidence location, or, (2) a found perpetuated location?

ACCEPTED OBLITERATED EVIDENCE LOCATION.

D) Describe any material discrepancy between the location of the corner as restored or reestablished and the location of that corner as previously restored or reestablished by distance and direction. Show the discrepancy on the plan view drawing under (a), above. Show the distances between the corner as previously restored or reestablished and (1) the corner as restored or reestablished, and (2) to at least 4 of the witness monuments shown on the drawing in (a), above.

(E) Was the corner reestablished through lost corner proportionate methods? If so, show the method, including the directions and distances to other public land survey corners used as evidence or used for proportioning the corner location.

I, Donald Barnes, hereby certify that the corner points as identified by the corner code index were, in a field survey on, OCTOBER 11 / 1989, established, re-established, monumented, re-monumented, recovered or restored as expressed below and in conformance with the regulations and rules as required in the current manual of survey instructions of the United States Department of Interior, Bureau of Land Management.



COUNTY SURVEYOR FILING DATA

Date of computer entry _____

Date microfilmed _____

Number of included sheets _____
CORNER CODE