

Paper weight-110# (minimum)

Black nonfading ink required

U.S. PUBLIC LAND SURVEY MONUMENT RECORD

For Public Land Survey Corners In:

WI ADMINISTRATIVE CODE A-E 7.08 REQUIREMENT

T. 4 N. R. 11 E. 4th P.M.

REV 10/23/2004

USMONREC.DWG

CORNER CODE INDEX

PORTER TWP

ROCK COUNTY WI

IF AVAILABLE

ROCK COUNTY COORDINATES PREFERRED

A	1	2	3	4	5	6	7	8	9	10	11	12	13	14	15	16	17	18	19	20	21	22	23	24	25	A
B																										B
C																										C
D																										D
E																										E
F																										F
G																										G
H																										H
J																										J
K																										K
L																										L
M																										M
N																										N
O																										O
P																										P
Q																										Q
R																										R
S																										S
T																										T
U																										U
V																										V
W																										W
X																										X
Y																										Y
Z																										Z

North _____ Elev. _____

East _____

Hor. Datum _____ Vert. Datum _____

LATITUDE _____ ELLIPS. HT. _____

LONGITUDE _____

NAD83(91) _____ NETWORK ADJ. YR _____

GPS (X) _____ TRAVERSE (X) _____

BASED ON THE FOLLOWING CONTROL: _____

PLACE MONUMENT SYMBOL AT PROPER LOCATION ON ABOVE INDEX

CORNER MONUMENT

WITNESS MONUMENT

BEARINGS ARE BASED ON: -----

FIELD BOOK _____ PAGE # _____

SHEET 1 OF 3

SHOW A PLAN VIEW DRAWING DEPICTING THE CORNER MONUMENT AND SURROUNDING PHYSICAL FEATURES, INCLUDING THE EXCAVATION AREA AND DEPTH.

PLANNING & ZONING COMMITTEE ADOPTED THIS FORM ON 12/2/1982

CORNER CODE R-19

PO590

S1/4CORSEC23

(B) Describe any record evidence, monument evidence, occupational evidence, testimonial evidence or any other material evidence you considered, and whether the monument was found or placed.

1833 HARRISON (NOV 3RD) T4N R11E 4TH MER. EAST ON RAND.
BET. 23 & 26

660.00 LEFT TIMBER & ENTER PRAIRIE
2640.0 TEMPY 1/4 SEC COR.
4224.0 TRAIL NORTH
5303.76 INT E BDY 7.92' SOUTH OF POST
LAND ROLLING 1ST RATE PRAIRIE WITH
GROWTH OF GRASS & WEEDS & SOME WIL
INDIGO

WEST COR. WEST BET SEC 23 & 26

2651.88 SET A POST AND RAISED A MOUND OF EARTH
& SOD FOR COR TO QUARTER SEC.

5297.16 SEC COR

1878 RUGER VOL 2 PG 242 FD REMAINS OF OLD STAKE SET
LIMESTONE 36X10X4 VAR 6-30 1353.00 TO LIMESTONE
14X6X5 @ N 1/16TH COR OF NW 1/4 SEC 26, 2706.00 TO
NW COR SEC 26, USED TO SUBDIVIDE SEC 26.

1961 BATTERMAN VOL 4 PG 94 DUG & FD REMAINS OF
LIMESTONE 16X10X4. REFERENCED SAME. ON LINE WITH
N/S FENCE LINE ON NORTH SIDE OF RD

1977 BARNES VOL 5 PG 249 FB # 1 PG 30 & 53 FD BROKEN R/R
SPIKE & NE & SE REFERENCE MONUMENTS. NE REFERENCE
PIPE WAS DISTURBED & I STRAIGHTENED SAME. ON LINE
WITH N/S TREE ROW ON NORTH SIDE OF RD. REFERENCED
SAME.

1977 BARNES VOL 5 PG 255 N1-05-21W 2664.51 TO CENTER OF
SEC 23, N1-05-21E 5308.69 TO N 1/4 COR SEC 23, EAST
2713.64 TO SE COR SEC 23. VOL 6-398 STATES N1-05-
21E 2664.51 TO GEN OF SEC 23 SHOULD BE N1-05-21E
2664.51

1977 BARNES VOL 5 PG 265 SET ALUM MON

1977 BARNES VOL 6 PG 398 NB9-36-38E 2713.63 TO SE COR
SEC 23, NO-42-08E 2664.62 TO GEN SEC 23. IN VOL 5 PG
255 THE BEARING FROM THE S 1/4 COR SEC 23 TO THE
CENTER SHOULD BE N1-05-21E INSTEAD OF N1-05-21W.
THE BEARINGS & DISTANCES SHOWN ARE BASED ON A NEW
ASSUMED DATUM & THE ORIGINAL FIELD DATA WAS
ADJUSTED BY LEAST SQUARES. S 1/4 COR SEC 23 TO SE
COR SEC 23 IS NB9-36-38E 2713.63, NO-42-08E 2664.62
TO CENTER OF SEC 23.

1979 BARNES VOL 5 PG 548 (KARNS) NB9-33-59W 2704.31
(PRORATED)

1979 BARNES VOL 5 PG 553 @ N 1/16TH COR OF NW 1/4 OF SEC
26 DUG & FD NOTHING. SHOWS LIMITS OF EXCAVATION

FD ALUM. MON. DISTANCES TO THE REFERENCE MONUMENTS WERE
SUCH THAT I THOUGHT THE CAP MAY HAVE BEEN BROKEN OFF AND I
DUG ALONG THE SW SIDE OF THE MON. AND FOUND THE ALUM MON.
WITH THE CAP STILL ATTACHED. ALUM MON WAS STRAIGHT AND NOT
BROKEN. USING THE BEST FIT INTERSECTION FROM THE
REFERENCE POINTS WOULD PLACE THE CORNER N19-36-40W 0.38'
FROM THE ALUM. 4.5' SOUTH OF CENTER OF PVMT.

David Barnes

3/19/2009

SHEET 1 OF 3

CORNER CODE R-19

P 0590 S1/4CORSEC23

C) Was the corner restored through acceptance of (1) an obliterated evidence location, or, (2) a found perpetuated location?

ACCEPTED THE ALUM. MON. BECAUSE I PROBABLE FOUND THE FD
THE REMAINS OF LIMESTONE 16X10X4 AND HELD THAT POSITION.

D) Describe any material discrepancy between the location of the corner as restored or reestablished and the location of that corner as previously restored or reestablished by distance and direction. Show the discrepancy on the plan view drawing under (a), above. Show the distances between the corner as previously restored or reestablished and (1) the corner as restored or reestablished, and (2) to at least 4 of the witness monuments shown on the drawing in (a), above.

NONE

(E) Was the corner reestablished through lost corner proportionate methods? If so, show the method, including the directions and distances to other public land survey corners used as evidence or used for proportioning the corner location.

NO

I, **Donald Barnes**, hereby certify that the corner location as identified by the corner code index was determined by me under my direction and control and that this U.S. Public Land Survey Monument Record is correct and complete to the best of my knowledge and belief.



Seal



Emboss

SHEET 2 OF 3

3/19/2009

CORNER CODE

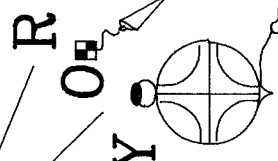
R-19

A.E. 7.08 REQUIREMENT

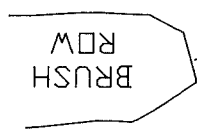
A

ROCK COUNTY PROJECTION

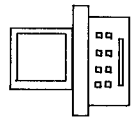
ROCK COUNTY SURVEY



S 1/4 CDR
SEC 23
PORTER TWP
T4N R11E



1977 FD PIPE
DISTURBED,
STRAIGHTENED SAME



REC 36

REC 53

REC 33

ELEV 910.6

ELEV 912.5

ELEV 911.8

ELEV 913.7

ELEV 911.0

ELEV 912.5

ELEV 911.8

ELEV 913.7

FD 1" PIPE

FD 1 1/2 PIPE

FD 1 1/2 PIPE

FD 1 1/2 PIPE

FD 1 1/2 PIPE

FD 1 1/2 PIPE

FD 1 1/2 PIPE

FD 1 1/2 PIPE

1961 68.23
1977 67.96
N00-36-18E 68.12

1961 50.00
1977 49.91
ALUM N46-06-15E 50.10

1961 50.00
1977 49.05
ALUM S47-48-45E 49.70

1961 53.34
1977 50.01
ALUM S59-00-22E 62.19

1961 53.34
1977 62.19
ALUM S48-09-54E 50.01

1961 53.34
1977 62.19
ALUM S48-09-54E 50.01

1961 53.34
1977 62.19
ALUM S48-09-54E 50.01

1961 53.34
1977 62.19
ALUM S48-09-54E 50.01

1961 50.00
1977 50.05
ALUM N49-38-59E 84.33

1961 50.00
1977 49.92
ALUM N49-38-59E 84.33

1961 50.00
1977 49.05
ALUM N49-38-59E 84.33

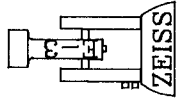
1961 50.00
1977 49.05
ALUM N49-38-59E 84.33

1961 50.00
1977 49.05
ALUM N49-38-59E 84.33

1961 50.00
1977 49.05
ALUM N49-38-59E 84.33

1961 50.00
1977 49.05
ALUM N49-38-59E 84.33

1961 50.00
1977 49.05
ALUM N49-38-59E 84.33



OBSERVATION SHEET 590

NOT TO SCALE

1961 BATTERMAN VOL 4 PG 94
1977 BARNES VOL 5 PG 249
FB#1 PG30

3/19/2009
EMBOSSED SEAL
Barnes

GIBBS LAKE RD

3 of 3
R-19