

# U.S. PUBLIC LAND SURVEY MONUMENT RECORD

For Public Land Survey Corners In:

WI ADMINISTRATIVE CODE A-E 7.08 REQUIREMENT

T. 2 N. R. 13 E. 4th P.M.

REV 10/23/2004

USMONREC.DWG

### CORNER CODE INDEX

LA PRAIRIE TWP

ROCK COUNTY WI

IF AVAILABLE

ROCK COUNTY COORDINATES PREFERRED

A	2	3	4	5	6	7	8	9	10	11	12	13	14	15	16	17	18	19	20	21	22	23	24	25	A
B		6			5				4				3				2			1					B
C																									C
D																									D
E																									E
F																									F
G																									G
H																									H
J																									J
K																									K
L																									L
M																									M
N																									N
O																									O
P																									P
Q																									Q
R																									R
S																									S
T																									T
U																									U
V																									V
W																									W
X																									X
Y																									Y
Z																									Z

North \_\_\_\_\_ Elev. \_\_\_\_\_

East \_\_\_\_\_

Hor. Datum \_\_\_\_\_ Vert. Datum \_\_\_\_\_

LATITUDE \_\_\_\_\_ ELLIPS. HT. \_\_\_\_\_

LONGITUDE \_\_\_\_\_

NAD83(91) \_\_\_\_\_ NETWORK ADJ. YR \_\_\_\_\_

GPS (X) \_\_\_\_\_ TRAVERSE (X) \_\_\_\_\_

BASED ON THE FOLLOWING CONTROL:

PLACE MONUMENT SYMBOL  AT PROPER LOCATION ON ABOVE INDEX

CORNER MONUMENT

WITNESS MONUMENT

(a)

BEARINGS ARE BASED ON: \_\_\_\_\_

FIELD BOOK \_\_\_\_\_ PAGE # \_\_\_\_\_

SHEET 1 OF 3

SHOW A PLAN VIEW DRAWING DEPICTING THE CORNER MONUMENT AND SURROUNDING PHYSICAL FEATURES, INCLUDING THE EXCAVATION AREA AND DEPTH.

PLANNING & ZONING COMMITTEE ADOPTED THIS FORM ON 12/2/1982

CORNER CODE C-9(5)

LA516

(B) Describe any record evidence, monument evidence, occupational evidence, testimonial evidence or any other material evidence you considered, and whether the monument was found or placed.

1939 SUNNY VOL 3 PG 448 FD 6X6 STONE MON. SET 1 1/2X26  
CAPPED PIPE ON TOP. REFERENCED TO ELECTRIC POLES.  
81.4 TO CENTER OF R/R TRACKS.

1967 BATTERMAN VOL 4 PG 351 DUG & FD CUT STONE WITH 2"  
CAPPED PIPE ON TOP. REFERENCED SAME

1985 BARNES C-9 & FB #2 PG 12 FD 1" PIPE & CUT  
LIMESTONE 1.8' DEEP. SET POLY MON ON TOP OF STONE.  
REFERENCED SAME.

1989 PREREHN C-9(1) FD BRASS CAPPED MON. REFERENCED  
SAME.

1990 BARNES C-9(2) & FB# 3 PG 57 FD ALUM. REFERENCED SAME.  
CUT "J" WILL BE REPAVED IN 1990.

1994 WIDOT C-9(3) FD PK & SHOWS COORDINATES.

1999 WIDOT C-9(4) FD PK & SHOWS COORDINATES. PROJ 1704-01-  
02

PAVEMENT WAS GROUND IN JULY 2006 AND REPAVED IN  
SEPTEMBER. PRIOR TO GRINDING, I FD A LARGE NAIL AT THE  
SURFACE & A BROKEN POLY BELOW THE PVMT. REFERENCED BOTH.

AFTER REPAVING I SET A DURA-NAIL IN THE PVMT SURFACE.  
POLY. MON. & LIMESTONE ARE STILL BELOW THE PVMT SURFACE.

C) Was the corner restored through acceptance of (1) an obliterated evidence location, or, (2) a found  
perpetuated location?

THE DURA-NAIL IS IN HARMONY WITH THE FD REFERENCE PIPES.

D) Describe any material discrepancy between the location of the corner as restored or reestablished  
and the location of that corner as previously restored or reestablished by distance and direction. Show  
the discrepancy on the plan view drawing under (a), above. Show the distances between the corner as  
previously restored or reestablished and (1) the corner as restored or reestablished, and (2) to at least 4  
of the witness monuments shown on the drawing in (a), above.

YES.

(E) Was the corner reestablished through lost corner proportionate methods? If so, show the method,  
including the directions and distances to other public land survey corners used as evidence or used for  
proportioning the corner location.

NO

I, **Donald Barnes**, hereby certify that the corner location as identified by the corner code index  
was determined by me under my direction and control and that this U.S. Public Land Survey  
Monument Record is correct and complete to the best of my knowledge and belief.

Seal

*Donald  
Barnes*  
Emboss

OCT 2 2006

SHEET 1 OF 3

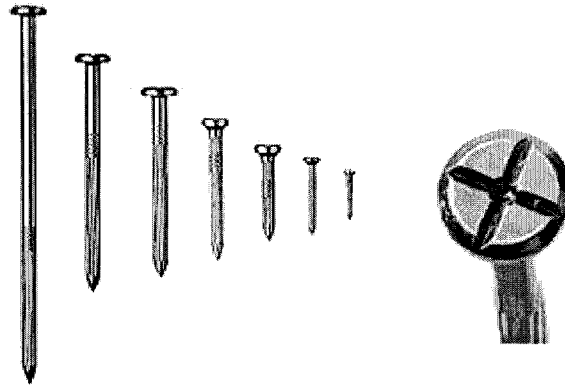
CORNER CODE

A.E. 7.08 REQUIREMENT

**C-9(5)**

# DuraNail

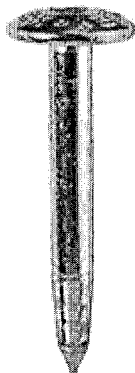
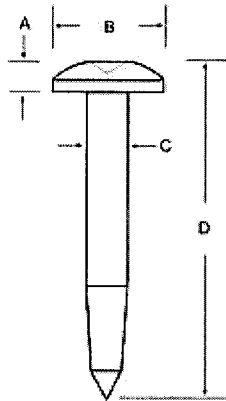
Exclusively From Berntsen



## DuraNail

This steel nail will not bend or break and will drive into the asphalt with ease. Not like other nails, it has a deep cross on its larger head along with a center punch. This magnetic nail comes in a variety of lengths. You will receive The Magnetizer with each bag of nails, which will realign the magnetic field after installation to make your DuraNail more detectable

## Steel Nail Markers



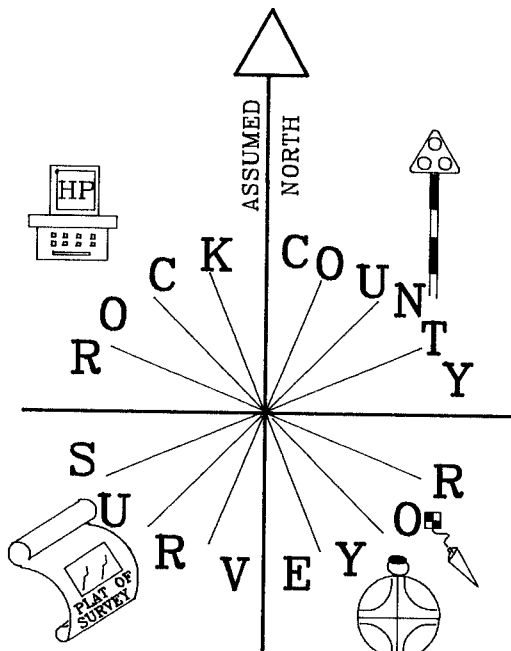
A = 3/16" (5 mm)  
B = 1" (25 mm)  
C = 11/32" (9 mm)  
D = 3" (76 mm)

The Steel Nail Marker is super strong solid steel and drives easily into blacktop. "SURVEY MARK" is imprinted on top of nail for easy identification as a survey mark. The SNM1 has a 1" (25mm) convex top and conical recessed center chamfer for pinpoint accuracy.

Donald Barnes  
Oct 2 2008

2 of 3

C-9 (5)



FD PK @ PVMT SURFACE & BROKEN POLY BELOW SET DURA-NAIL  
 2006 ADJUSTMENT  
 262,183.62  
 506,626.13  
 2000 FD PK  
 1997 WIDOT  
 262,183.48  
 506,626.31  
 1999 WIDOT  
 262,183.49  
 506,626.29  
 1989 FD BRASS CAPPED MON  
 1984 FD 1" PIPE & 1.8' DEEP FD CUT LIMESTONE. SET POLY ON TOP  
 1967 FD LS 1.8' BELOW PVMT

ELEV 99.58  
 NEW SW BOLT  
 R/R SIGNAL  
 S44-26-58E 48.62  
 ZEISS  
 CTH J

PVMT GROUND IN JULY 2006 & REPAVED IN SEP 2006

1989 NGVD 829.96

FB #2 PG 12  
 FB #3 PG 57  
 VOL 4 PG 351

R/R TRACKS

ELEV 99.96  
 "X" IN SW BOLT OF R/R SIGNAL

DID NOT FIND  
 1984 REPLACED BENT PIPE WITH PIPE  
 FD PK IN SOUTH FACE OF POWER POLE

E 1/4 COR  
 SEC 5  
 LA PRAIRIE TWP  
 T2N R13E

NEW PVMT ELEV 100.09  
 NAIL ELEV 100.00

DRIVEWAY

SET DURA-NAIL

OLD EASTERN AVE

3/4X24 REROD/PLASTIC CAP ELEV 97.78  
 STOP SIGN 2'  
 FD NAIL  
 N45-38-24W 0.08  
 90°  
 0.06  
 FD BROKEN POLY.

PK N78-30-32E 63.81  
 BROKE POLY N78-34-04E 63.85  
 DURA N78-35-32E 63.86  
 4.7'

BROKE DURA POLY  
 PK S49-25-55E 67.81  
 S49-26-33E 67.71  
 S49-26-11E 67.72  
 1984 62.38  
 1967 62.38  
 DID NOT FIND REC PIPE

1989 SET PK NORTH FACE OF POWER POLE NEW UP; PK GONE

SHEET 3 OF 3

C-9(5)

SET 3/4X24 REROD /PLASTIC CAP ELEV 97.21  
 1.5'

EMBOSSSED SEAL  
*DundeBarnes*  
 OCT 2 2006