

Paper weight-110# (minimum)

Black nonfading ink required

# U.S. PUBLIC LAND SURVEY MONUMENT RECORD

For Public Land Survey Corners In:

WI ADMINISTRATIVE CODE A-E 7.08 REQUIREMENT

T. 4 N. R. 11 E. 4th P.M.

REV 10/23/2004

USMONREC.DWG

CORNER CODE INDEX

**PORTER** TWP

**ROCK COUNTY WI**

IF AVAILABLE

ROCK COUNTY COORDINATES PREFERRED

1	2	3	4	5	6	7	8	9	10	11	12	13	14	15	16	17	18	19	20	21	22	23	24	25	
A																									A
B																									B
C	6																								C
D																									D
E																									E
F																									F
G	7																								G
H																									H
I																									I
J																									J
K																									K
L	18																								L
M																									M
N																									N
O																									O
P	19																								P
Q																									Q
R																									R
S																									S
T																									T
U																									U
V																									V
W																									W
X																									X
Y																									Y
Z																									Z
	1	2	3	4	5	6	7	8	9	10	11	12	13	14	15	16	17	18	19	20	21	22	23	24	25

North \_\_\_\_\_ Elev. \_\_\_\_\_

East \_\_\_\_\_

Hor. Datum \_\_\_\_\_ Vert. Datum \_\_\_\_\_

LATITUDE \_\_\_\_\_ ELLIPS. HT. \_\_\_\_\_

LONGITUDE \_\_\_\_\_

NAD83(91) \_\_\_\_\_ NETWORK ADJ. YR \_\_\_\_\_

GPS (X) \_\_\_\_\_ TRAVERSE (X) \_\_\_\_\_

BASED ON THE FOLLOWING CONTROL: \_\_\_\_\_

PLACE MONUMENT SYMBOL  AT PROPER LOCATION ON ABOVE INDEX

CORNER MONUMENT

WITNESS MONUMENT

(a)

BEARINGS ARE BASED ON: \_\_\_\_\_

FIELD BOOK \_\_\_\_\_ PAGE # \_\_\_\_\_

SHEET 1 OF 2

SHOW A PLAN VIEW DRAWING DEPICTING THE CORNER MONUMENT AND SURROUNDING PHYSICAL FEATURES, INCLUDING THE EXCAVATION AREA AND DEPTH.

PLANNING & ZONING COMMITTEE ADOPTED THIS FORM ON 12/2/1982

CORNER CODE G19(1)

PO4538

CENSEC11

(B) Describe any record evidence, monument evidence, occupational evidence, testimonial evidence or any other material evidence you considered, and whether the monument was found or placed.

1886 RUGER VOL 2 PG 282 DROVE STAKE DEEP & PUT ON TOP OF IT LIMESTONE 15X8X3 & PUT HH STONE ON N & S SIDES OF LIMESTONE. 2692.47 VAR 6-30 TO W 1/4 COR, 2743.95 VAR 6-30 TO E 1/4 COR & VAR 5-7(?) 2628.78 TO N 1/4 COR SEC 11.

2001 BARNES G-19 DUG & FOUND LIMESTONE 15"X8"X 3.5". DID NOT FIND STAKE OR HH STONES. REPLACED WITH POLY. MON. & PLACED CARBONITE POST NEXT TO POLY. POLY IS ON LINE WITH N/S FENCE LINE, NORTH OF PAVEMENT FOR STH 59, N20-45-05W 29.75' OF A 3/4X24 REROD WITH PLASTIC CAP. THE REROD IS 4' NORTH OF NORTH PVMT. EDGE AND 9' EAST OF N/S FENCE & UTILITY POLE LINE. ACCEPTED FOUND PERPETUATED LOCATION

2007 RIESOP CSM VOL 31 PG 10 FD ALUM. N88-23-32E 2746.22 TO CONC NAIL SET FROM TIES OF REC.

ACCEPTED POLY MON.

C) Was the corner restored through acceptance of (1) an obliterated evidence location, or, (2) a found perpetuated location?

ACCEPTED FD PERPETUATED LOCATION


D) Describe any material discrepancy between the location of the corner as restored or reestablished and the location of that corner as previously restored or reestablished by distance and direction. Show the discrepancy on the plan view drawing under (a), above. Show the distances between the corner as previously restored or reestablished and (1) the corner as restored or reestablished, and (2) to at least 4 of the witness monuments shown on the drawing in (a), above.

NO

E) Was the corner reestablished through lost corner proportionate methods? If so, show the method, including the directions and distances to other public land survey corners used as evidence or used for proportioning the corner location.

NONE

I, **Donald Barnes**, hereby certify that the corner location as identified by the corner code index was determined by me under my direction and control and that this U.S. Public Land Survey Monument Record is correct and complete to the best of my knowledge and belief.

  
Seal



Emboss

3/17/09

Number of included sheets 1

CORNER CODE  
A-E 7.08 REQUIREMENT

**G-19(1)**

2001 BARNES FD  
RUGER'S LS

POLY/CARSONITE  
CENTER

S20-45-08E 29.75

N7-20-00E 55.20

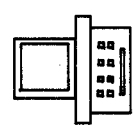
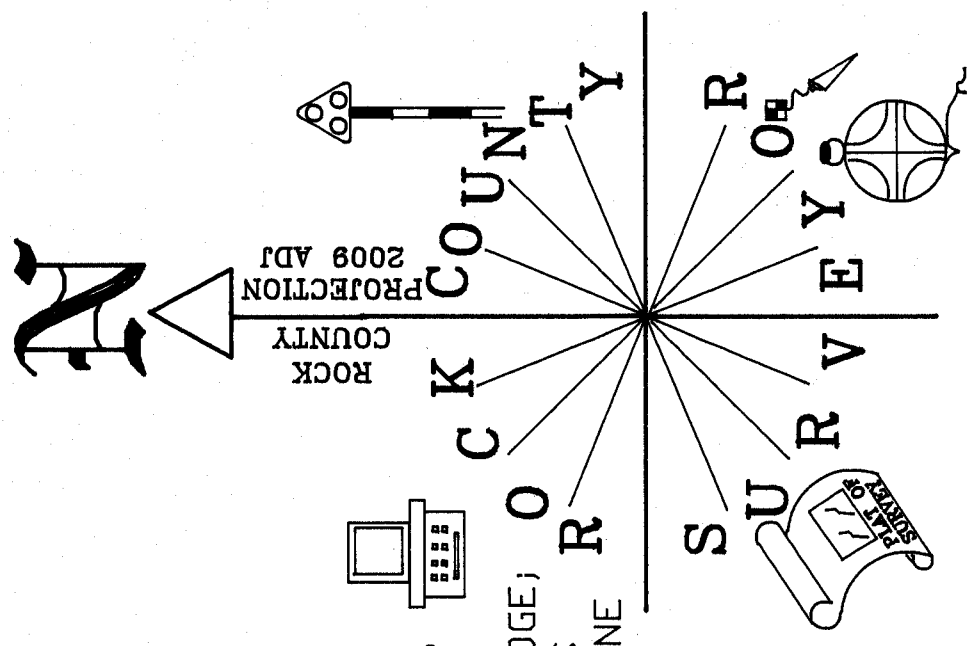
N3-09-12E 32.16

CENTER SEC 11  
PORTER TWP  
T4N R11E

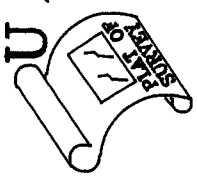
STH 59

1991 BARNES  
FB#3 PG 22 & 25

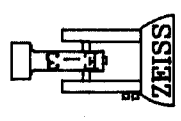
REROD/PLASTIC  
CAP-3/4X24  
6' WEST OF N/S FENCE  
5' SOUTH OF  
SOUTH PVMT EDGE



3/4X24 REROD  
/ PLASTIC CAP  
4' NORTH OF  
NORTH PVMT EDGE;  
9 EAST OF N/S  
FENCE & UP LINE



SURVEY  
ROCK COUNTY



NOT TO SCALE

EMBOSSED  
SEAL  
*Gold Barnes*

NOV 6, 2009

SHEET 2 OF 2

G-19(1)