

# U.S. PUBLIC LAND SURVEY MONUMENT RECORD

For Public Land Survey Corners in:

WI ADMINISTRATIVE CODE A-E 7.08 REQUIREMENT

T. 1 N., R. 11 E

### CORNER CODE INDEX

A	2	3	4	5	6	7	8	9	10	11	12	13	14	15	16	17	18	19	20	21	22	23	24	25
B	6	5	4	3	2	1																		
C																								
D																								
E																								
F	1	8	9	10	11	12																		
G																								
H																								
I																								
J																								
K	18	17	16	15	14	13																		
L																								
M																								
N																								
O																								
P	19	20	21	22	23	24																		
Q																								
R																								
S	30	29	28	27	26	25																		
T																								
U																								
V																								
W																								
X	31	32	33	34	35	36																		
Y																								
Z																								

NEWARK TWP  
ROCK COUNTY WI

IF AVAILABLE  
ROCK COUNTY COORDINATES PREFERRED

North \_\_\_\_\_ Elev. \_\_\_\_\_

East \_\_\_\_\_

Hor. Datum \_\_\_\_\_ Vert. Datum \_\_\_\_\_

LATITUDE \_\_\_\_\_ ELLIPS. HT. \_\_\_\_\_

LONGITUDE \_\_\_\_\_

GPS (X) \_\_\_\_\_ TRAVERSE (X) \_\_\_\_\_

BASED ON THE FOLLOWING CONTROL:

PLACE MONUMENT SYMBOL  AT PROPER LOCATION ON ABOVE INDEX

 CORNER MONUMENT

 WITNESS MONUMENT

(a)

BEARINGS ARE BASED ON:

FIELD BOOK \_\_\_\_\_ PAGE # \_\_\_\_\_

SHEET 1 OF 3

SHOW A PLAN VIEW DRAWING DEPICTING THE CORNER MONUMENT AND SURROUNDING PHYSICAL FEATURES, INCLUDING THE EXCAVATION AREA AND DEPTH.

PLANNING & ZONING COMMITTEE ADOPTED THE ABOVE FORM ON 12/2/1982

CORNER CODE 7 5/6

NE 4052.

(B) Describe any record evidence, monument evidence, occupational evidence, testimonial evidence or any other material evidence you considered, and whether the monument was found or placed.

1832 LYON PG 1 EAST ALONG THE SOUTH SIDE OF SEC 31 VAR 6-50E

2640 LEAVE SCATTERING TIMBER AND ENTER A HIGH PRAIRIE WHERE SET POST FOR 1/4 SECTION CORNER. BLACK OAK 14 WEST 988.02' NO OTHER TIMBER NEAR.

5280 LEAVE PRAIRIE AND SET POST FOR CORNER TO SECTIONS 31 & 32 BUR OAK 10 N56 1/2E 37.62'; BUR OAK 17 S62E 726';

PG 2 EAST ALONG THE SOUTH SIDE OF SEC 32 VAR 6-50E

2640 SET POST FOR 1/4 SECTION CORNER BLACK OAK 5 N75 1/2E 87.78'; BLACK OAK 13 N58W 66'

5280 SET A POST FOR CORNER TO SECTIONS 32 & 33 BLACK OAK 6 N37E 44.88'; BLACK OAK 6 N16 1/2W 37.62'

LAND ROLLING 3RD AND THINLY TIMBERED WITH BUR AND BLACK OAK

1834 MILLER PG 30 NORTH BETWEEN SECS 31 & 32

1454.64 BUR OAK 10 IN DIA

2640 SET 1/4 SEC POST BUR OAK 12 S14W 203.28'; BUR OAK 12 N63E 409.86'

4290 LEAVE PRAIRIE

5280 CORNER OF 29,30,31,32 A YELLOW OAK 20 IN DIAMETER LAND LEVEL 2ND RATE SANDY PRAIRIE WITH SOME SCATTERING TREES

1840 SPAULDING ILL. ORIGINAL SURVEYOR

FIELD BOOK PG 183 & 184

NORTH BETWEEN SECTIONS 21 & 22 TOWNSHIP 29 NORTH

RANGE 11 EAST OF THE 4TH PRINCIPAL MERIDIAN

VARIATION 6-53 EAST

1976.04 INTERSECTED THE BASE LINE OF WISCONSIN TERRITORY & NORTH BOUNDARY OF THE STATE OF ILLINOIS 675.84' EAST OF THE CORNER TO SECTIONS 31 & 32 TOWNSHIP ONE NORTH RANGE 11 EAST OF THE 4TH PRINCIPAL MERIDIAN & AT SAID INTERSECTION SET A POST FOR CORNER TO SECTIONS 21 & 22 TOWNSHIP 29 NORTH RANGE 11 EAST OF THE 4TH PRINCIPAL MERIDIAN FROM WHICH POST A BURR OAK 20 INCHES IN DIAMETER BEARS S7E 34.98' DISTANT NO OTHER TREE CONVENIENT TO MARK. LAND BROKEN THIN POOR SOIL BLACK & WHITE OAK BARRENS NOT FIT FOR CULTIVATION. FEBRUARY 24TH 1840. MEASURING CHAIN COMPARED WITH THE STANDARD CHAIN & FOUND IT TO BE HALF AN INCH TOO LONG, MAKE IT OF THE PROPER LENGTH.

1871 COLLINS REMONUMENTATION NOTES

PG 186 NORTH BETWEEN 31 & 32 VARIATION 5-15

2641.32 SET 1/4 STONE BY LINE TREE AND STUMP OF WITNESS TREE AGREEING IN COURSE AND 137.28' INSTEAD OF 203.28'

CONTINUED NORTH VARIATION 4-15

5314.32 SET STONE FOR CORNER OF 29,30,32,32 IN PLACE OF CORNER TREE AS SHOWN BY ROOTS

PG 198 WEST ON SOUTH LINE OF 31 VARIATION 4-45

2641.32 SET 1/4 STONE IN PLACE OF POINT OF OLD STAKE AGREEING WITH WITNESS TREE

CONTINUED WEST VARIATION 5

5284.62 SET STONE FOR CORNER OF SEC 31 IN PLACE OF STAKE SET BY MCVAN AGREEING WITH STUMP OF WITNESS TREE

SHEET 1 OF 3

Donald Barnes

CORNER CODE Z-5/6

7-11-01

NE4052

PG 185 WEST ON SOUTH LINE OF 32 VARIATION 5  
5282.64 SET STONE FOR CORNER OF 31, 32. BY STUMP OF WITNESS  
TREES.

BACK TO

2641.32 SET 1/4 STONE

1920? TISSANDIER REMONUMENTED NW COR SEC 22 T29N R11E WHICH IS  
EAST OF SW COR SEC 32. 5325.00' TO NW COR SEC 21, 5282.70' TO NE  
COR SEC 22, & ANGLE OF 179-37-03 @ FROM NW SEC 22 FROM NE COR  
SEC 22 TO NW COR SEC 21

1972 LEE VOL 4 PG 559 CUT STONE FD BY SHIMEALL WITH 1"X24" IRON PIPE.  
STONE IS LOCATED 3' FROM EDGE OF PVMT. REFERENCED SAME.

1974 SHIMEALL #3244 1319.8 FROM E 1/4 COR SEC 31 SOUTH TO 1/16TH COR

FD CONC. MON. IN LAWN. MON IS THE NW COR SEC 22 T29N R11E OF THE 4<sup>TH</sup>  
P.M.


C) Was the corner restored through acceptance of (1) an obliterated evidence location, or, (2) a  
found perpetuated location?

DID NOT ACCEPT NOR REJECT CONC. MON. DISTANCE TO SW COR  
SEC 32 NEWARK TWP IS IN HARMONY WITH ORIGINAL  
GOVERNMENT DISTANCE.

D) Describe any material discrepancy between the location of the corner as restored or  
reestablished and the location of that corner as previously restored or reestablished by distance  
and direction. Show the discrepancy on the plan view drawing under (a), above. Show the  
distances between the corner as previously restored or reestablished and (1) the corner as  
restored or reestablished, and (2) to at least 4 of the witness monuments shown on the drawing  
in (a), above.

(E) Was the corner reestablished through lost corner proportionate methods? If so, show the  
method, including the directions and distances to other public land survey corners used as  
evidence or used for proportioning the corner location.

I, Donald Barnes, hereby certify that the corner location as identified  
by the corner code index was determined by me under my direction and  
control and that this U.S. Public Land Survey Monument Record is correct  
and complete to the best of my knowledge and belief.

  
seal

7-11-01

EMBOSSE

SHEET 2 OF 3

CORNER CODE

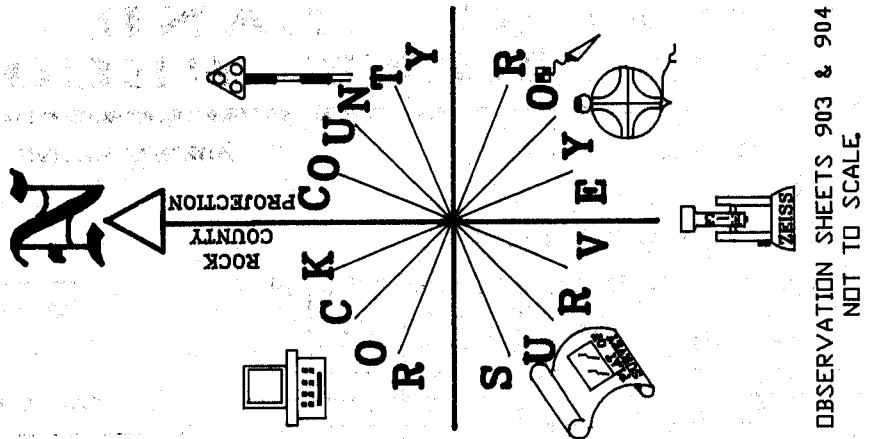
Z-5/6

A-E 7.08 REQUIREMENT

*Donald Baues*

7-11-01

EMBOSSED SEAL



STATE OF WI

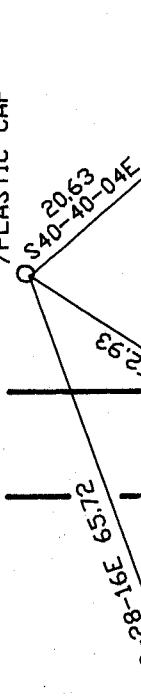
NE COR  
SEC 21  
T29N R11E

FD TIESSANDIER'S CONC.  
MON./BRASS PLUG  
ABOUT 1' ABOVE  
GRADE & IN  
IN YARD

3/4X24 REROD/  
PLASTIC CAP  
2.9' EAST OF EAST  
PVMT EDGE; OVER SOUTH  
EDGE OF CMP.

50-39-42E 295.33

SET 3/4X24' REROD  
/PLASTIC CAP



ROY RD

FD CUT LIMESTONE  
0.6 BELOW PVMT  
SURFACE.  
PLACED MAGNETS  
NEXT TO L.S.

XXXXXXXXXXXXXXXXXXXX  
● COTTON GIN PIN  
P GATE POST  
XXXXXXXXXXXXXXXXXXXX  
○ FD 1" PIPE

SE COR  
SEC 31  
NEWARK TWP  
T1N R11E

PAGE 3 OF 3

7-5/6

STATE OF ILL.

OBSERVATION SHEETS 903 & 904  
NOT TO SCALE