

U.S. PUBLIC LAND SURVEY MONUMENT RECORD

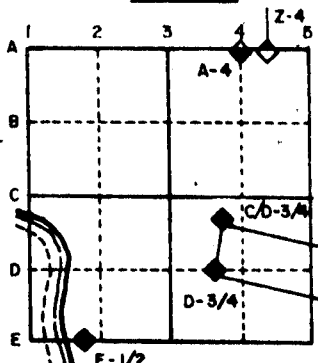
For Public Land Survey Corners in the

T. 3 N., R. 12 E.

CORNER CODE INDEX

	2	3	4	5	6	7	8	9	10	11	12	13	14	15	16	17	18	19	20	21	22	23	24	25
A																								
B	6																							
C																								
D																								
E																								
F																								
G	7																							
H																								
I																								
J																								
K																								
L	18																							
M																								
N																								
O																								
P	19																							
Q																								
R																								
S	30																							
T																								
U																								
V																								
W																								
X																								
Y	31																							
Z																								

EXAMPLE



JANESVILLE TWP
ROCK COUNTY WI

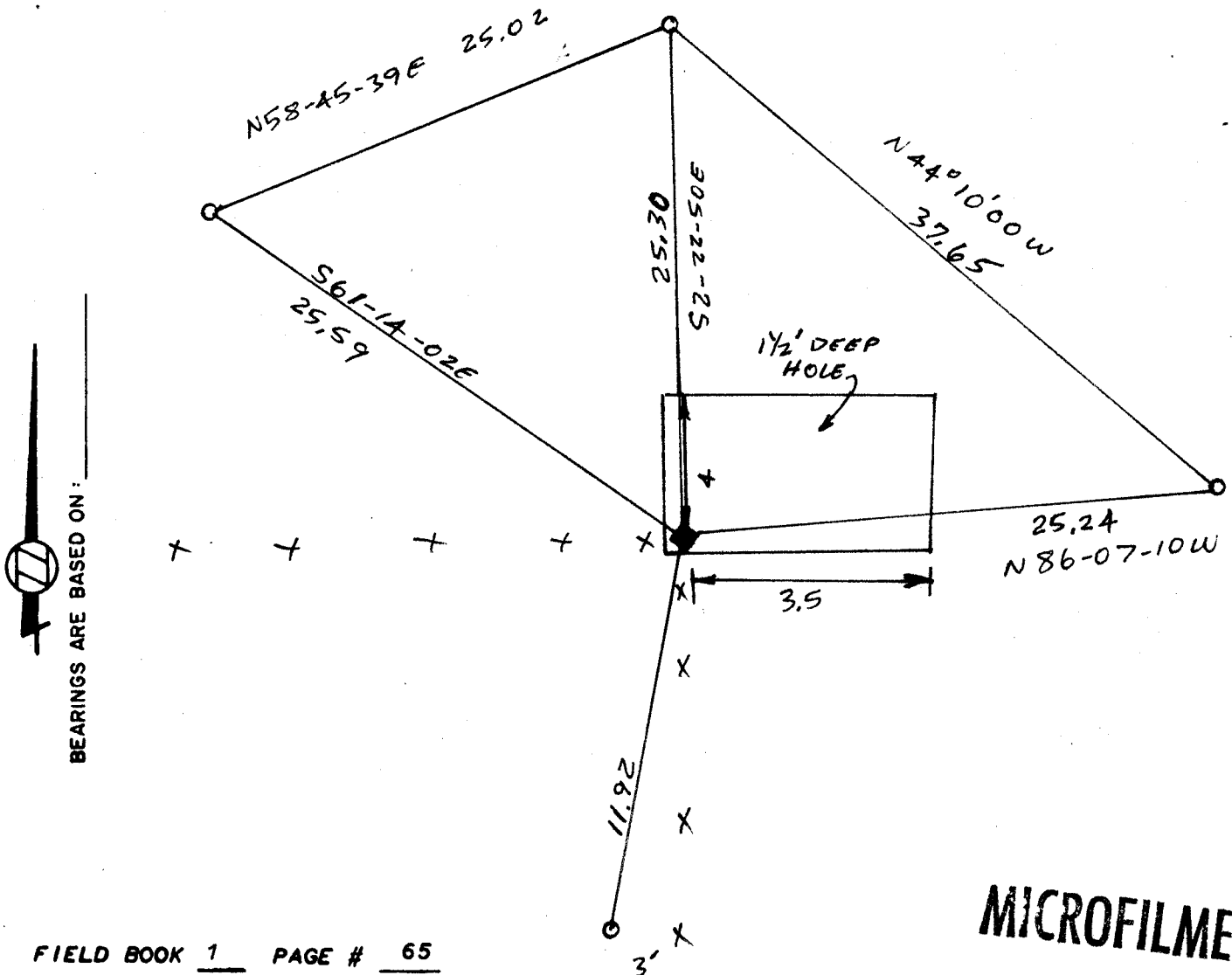
IF AVAILABLE
STATE PLANE COORDINATES

North (Y) 272,811.61 Eleve. (Z) 835
East (X) 2,241,235.35 Zone _____
Hor. Datum 835.3 Vert. Datum _____

PLACE MONUMENT SYMBOL (◆) AT PROPER LOCATION ON ABOVE INDEX

(a.) ◆ CORNER MONUMENT
Poly

○ WITNESS MONUMENT
1/2 X 24 RE ROD



MICROFILMED

SHOW A PLAN VIEW DRAWING DEPICTING THE CORNER MONUMENT AND SURROUNDING PHYSICAL FEATURES, INCLUDING THE EXCAVATION AREA AND DEPTH. THE CORNER MONUMENT SHALL HAVE THE FOLLOWING CHARACTERISTICS: 1) HAVE AT LEAST TWO PREDETERMINED BREAK-OFF POINTS. 2) IF BROKEN, LEAVE A PERMANENTLY MAGNETIZED REMNANT AT THE ORIGINAL POINT. 3) MUST BE EXTENDABLE. 4) THE CAP IS INSCRIBED: ROCK COUNTY SURVEY MONUMENT - PENALTY FOR DISTURBING MARKER. 5) OR AN EXISTING CUT LIMESTONE. AN IRON PIPE 1 1/2" x 4'0" (MINIMUM) MAY BE USED IN AREAS WHERE GROUND WATER IS WITHIN ONE FOOT OF THE SURFACE. IF THE CORNER IS OCCUPIED BY AN IMPROVEMENT (MANHOLE, BURIED CABLE, ETC.) ANY DURABLE, DISTINCT MONUMENT MAY BE USED. CORNERS SHALL BE REFERENCED WITH AT LEAST 4 DURABLE WITNESS MONUMENTS. WITNESS MONUMENTS SHALL BE MADE OF CONCRETE, NATURAL STONE, IRON OR OTHER EQUALLY DURABLE MATERIAL, EXCEPT WOOD. DESCRIBE THE CORNER AND THE WITNESS MONUMENTS.

CORNER CODE: E 7

(b.) Describe any record evidence, monument evidence, occupational evidence, testimonial evidence or any other material evidence you considered, and whether the monument was found or placed.

1. 1884 VOL 2 PG 386 EDWARD RUGER FOUND THE SW BT STUMP & WHERE THE NW BT HAD BEEN & REMAINS OF STAKE. SET IN PLACE H.H. STONE 19"X9"X4" SURROUNDED BY 4 HH STONES. HE USED THIS TO SUBDIVIDE THE SECTION.
2. ANTHONY THOUSAND CALLS FOR THE CORNER IN THE SUDIVISION PLAT "OAKWOOD PARK" VOL 21 PAGE 24 WHICH WAS RECORDED IN 1962. HE DOES NOT STATE WHAT HE FOUND OR PLACED.

I FOUND A 1"X24" PIN. I DUG A 1½' DEEP HOLE AS SHOWN IN THE DIAGRAM AND DID NOT FIND RUGERS STONE. 1½' DEEP AND 1.5 NE OF PIN FOUND LARGE HH. 2' SOUTH OF PIN AND ON TOP OF THE GROUND I FOUND 16"X9"X4" STONE. I REPLACED THE PIN WITH A POLY MONUMENT AND PLACED A WHITE PLASTIC POST ON THE NORTH SIDE.


(c.) Was the corner restored through acceptance of (1) an obliterated evidence location, or, (2) a found perpetuated location?

ACCEPTED FOUND LOCATION

(d.) Describe any material discrepancy between the location of the corner as restored or reestablished and the location of that corner as previously restored or reestablished by distance and direction. Show the discrepancy on the plan view drawing under (a), above. Show the distances between the corner as previously restored or reestablished and (1) the corner as restored or reestablished, and (2) to at least 4 of the witness monuments shown on the drawing in (a), above.

(e.) Was the corner reestablished through lost corner proportionate methods? If so, show the method, including the directions and distances to other public land survey corners used as evidence or used for proportioning in determining the corner location.

I, Ronald Barnes, hereby certify that the corner points as identified by the corner code index were, in a field survey on Feb 19 1987, established, re-established, monumented, re-monumented, recovered or restored as expressed below and in conformance with the regulations and rules as required in the current manual of survey instructions of the United States Department of Interior, Bureau of Land Management.



COUNTY SURVEYOR FILING DATA

Date of Computer Entry _____

Date Received _____

Date Microfilmed _____

Treasurer's Receipt No. _____

Number of Included Sheets _____

AFFIX YOUR LAND SURVEYOR SEAL. CORNER CODE E 7

U.S. PUBLIC LAND SURVEY MONUMENT RECORD

For Public Land Survey Corners in the

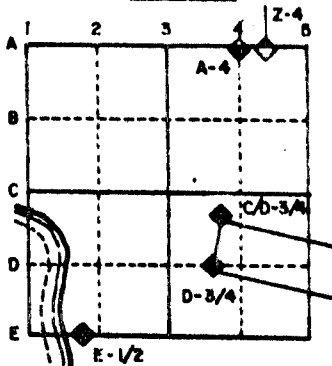
T. 3 N., R. 12 E.

CORNER CODE INDEX

1	2	3	4	5	6	7	8	9	10	11	12	13	14	15	16	17	18	19	20	21	22	23	24	25
A																								
B																								
C	6																							
D																								
E																								
F																								
G	7																							
H																								
J																								
K																								
L	18																							
M																								
N																								
O																								
P	19																							
Q																								
R																								
S																								
T	30																							
U																								
V																								
W																								
X	31																							
Y																								
Z																								

PLACE MONUMENT SYMBOL (◆) AT PROPER LOCATION ON ABOVE INDEX

EXAMPLE



JANESVILLE TWP
ROCK COUNTY WI

IF AVAILABLE
STATE PLANE COORDINATES

North (Y) _____ Eleve. (Z) _____
 East (X) _____ Zone _____
 Hor. Datum _____ Vert. Datum _____

(a) ◆ CORNER MONUMENT ○ WITNESS MONUMENT

N 89-28-56E 2656A3
ORIG 2644.29

THOUSAND 1962 2660.92
RUGER 1884 2670.36
ORIG 2644.29

BEARINGS ARE BASED ON:
50-51-45E 2662.49
WPL 1975 2662.38
RUGER 1861 2653.53
ORIG 2640.00

50-53-36E 2653.90
RUGER 1861 2653.53
ORIG 2640.00

S1-05-32E 5318.30
VAR 6015
RUGER 1884 5313.66
S1-05-32E 2658.98

S1-05-32E 2659.32
INT. OF 1/4 LINES

N 89-24-41E 5339.48
RUGER 1861 5326.20
RUGER 1884 5331.36

N 89-24 41E 2666.99 (INT OF 1/4 LINES) N 89-24-41E 2672.41

RUGER 1861 2663.10 VAR 8025
RUGER 1884 2662.88 VAR 5024

RUGER 1861 2663.10
RUGER 1884 2668.05

S1-15-20E 2659.53
BARNES 1979 2659.64
ORIG 2640.00

ORIG 2640.00
RUGER 1861 2649.90
LOCKE 1866 2656.50

ORIG 2659.80
RUGER 1861 2671.68
RUGER 1871 2676.30
N 89-31-07E 2676.25

ORIG 2659.80
RUGER 1861 2671.68
N 89-25-16E 2680.00

MICROFILMED

SHEET 2 OF 2

CORNER CODE: E7