

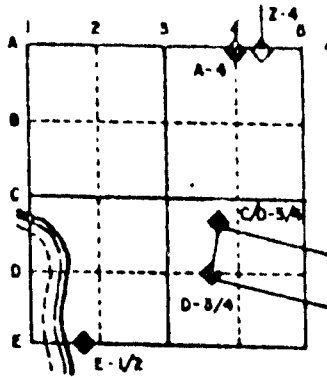
U.S. PUBLIC LAND SURVEY MONUMENT RECORD

For Public Land Survey Corners in the  
 T. 3 N., R. 10 E.  
 CORNER CODE INDEX

1	2	3	4	5	6	7	8	9	10	11	12	13	14	15	16	17	18	19	20	21	22	23	24	25	
A																									
B																									
C	6																								
D		5																							
E			4																						
F				3																					
G					2																				
H																									
I	7																								
J		8																							
K			9																						
L				10																					
M					11																				
N						12																			
O	13																								
P		14																							
Q			15																						
R				16																					
S					17																				
T						18																			
U							19																		
V								20																	
W									21																
X										22															
Y											23														
Z												24													
													25												
														26											
															27										
																28									
																	29								
																		30							
																			31						
																				32					
																					33				
																						34			
																							35		
																								36	

PLACE MONUMENT SYMBOL (◆) AT PROPER LOCATION ON ABOVE INDEX

EXAMPLE



MAGNOLIA TWP  
 ROCK COUNTY WI

IF AVAILABLE  
 STATE PLANE COORDINATES

North (Y) \_\_\_\_\_ Eleve. (Z) \_\_\_\_\_  
 East (X) \_\_\_\_\_ Zone \_\_\_\_\_  
 Hor. Datum \_\_\_\_\_ Vert. Datum \_\_\_\_\_

◆ CORNER MONUMENT

○ WITNESS MONUMENT

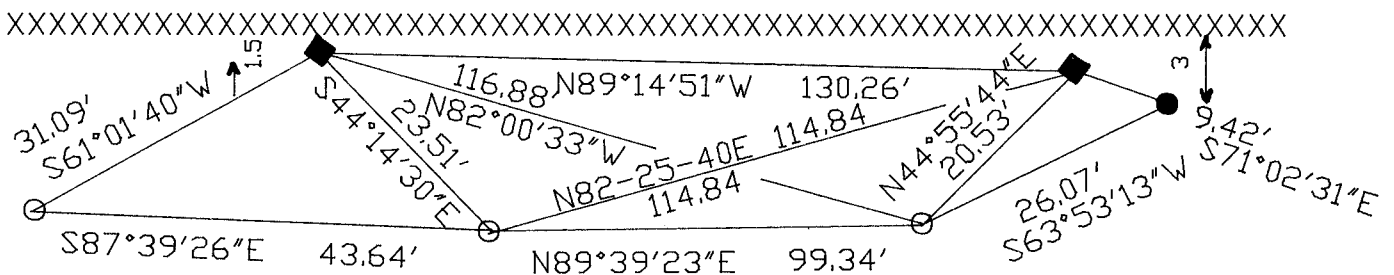
BASED ON: ASSUMED

N 1/4 COR  
 SEC 4

FOUND 14X6X10 HH.  
 REPLACED WITH ALUMINUM MON.  
 PLACED CARSONITE POST ON  
 NORTH SIDE OF ALUM. MON.

S 1/4 COR  
 SEC 33

FOUND CUT LIMESTONE.  
 PLACED MAGNET ON SOUTH SIDE  
 OF LIMESTONE & CARSONITE POST ON  
 SW CORNER OF LIMESTONE.



- 3/4X24" REROD 18" DEEP
- 3/4X24" REROD WITH PLASTIC CAP WITH MAGNET

FIELD BOOK ##2 PG 32

MICROFILMED

SHEET \_\_\_ OF \_\_\_

CORNER CODE: A 11

(B) Describe any record evidence, monument evidence, occupational evidence, testimonial evidence or any other material evidence you considered, and whether the monument was found or placed.

1863 LOCKE VOL 1 PG 196 PLACED RED HH 11X11X6 WEST OF SOUTH QUARTER CORNER OF SECTION 33. SHOWS 2663.74 TO THE NW CORNER OF SECTION 1 AND 129.26 TO THE SOUTH QUARTER CORNER OF SECTION 33.

1891 BLEEDORN VOL 2 PG 157 SHOWS SOUTH QUARTER CORNER OF SECTION 33 AND AN IRON ROD 990 WEST OF IT AND ON THE SOUTH LINE OF THE SW 1/4 OF SECTION 33.

FOUND RED HH 11X6X10 AND REPLACED IT WITH A ALUMINUM MONUMENT. PLACED CARSONITE POST ON NORTH SIDE OF MONUMENT. CORNER IS WEST 130.26 FROM THE SOUTH QUARTER CORNER OF SECTION 33.


(C) Was the corner restored through acceptance of (1) an obliterated evidence location, or, (2) a found perpetuated location?

ACCEPTED FOUND PERPETUATED LOCATION.

(D) Describe any material discrepancy between the location of the corner as restored or reestablished and the location of that corner as previously restored or reestablished by distance and direction. Show the discrepancy on the plan view drawing under (a), above. Show the distances between the corner as previously restored or reestablished and (1) the corner as restored or reestablished, and (2) to at least 4 of the witness monuments shown on the drawing in (a), above.

(E) Was the corner reestablished through lost corner proportionate methods? If so, show the method, including the directions and distances to other public land survey corners used as evidence or used for proportioning the corner location.

I, Donald Barnes, hereby certify that the corner points as identified by the corner code index were, in a field survey on, JULY 30 1991, established, re-established, monumented, re-monumented, recovered or restored as expressed below and in conformance with the regulations and rules as required in the current manual of survey instructions of the United States Department of Interior, Bureau of Land Management.



COUNTY SURVEYOR FILING DATA

Date of computer entry \_\_\_\_\_

Date microfilmed \_\_\_\_\_

Number of included sheets \_\_\_\_\_

CORNER CODE

AFFIX YOUR LAND SURVEYOR SEAL

A 11