

U.S. PUBLIC LAND SURVEY MONUMENT RECORD

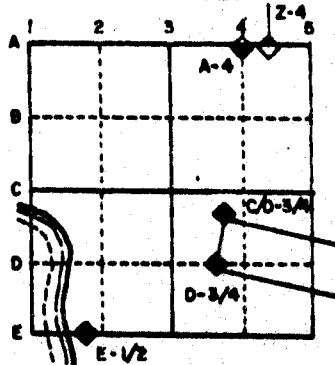
For Public Land Survey Corners in the
T. 2 N., R. 10 E.

CORNER CODE INDEX

	1	2	3	4	5	6	7	8	9	10	11	12	13	14	15	16	17	18	19	20	21	22	23	24	25
A																									
B																									
C		6																							
D																									
E																									
F																									
G																									
H		7																							
J																									
K																									
L																									
M		8																							
N																									
O																									
P																									
Q		9																							
R																									
S																									
T																									
U		30																							
V																									
W																									
X																									
Y		31																							
Z																									

PLACE MONUMENT SYMBOL (◆) AT PROPER LOCATION ON ABOVE INDEX

EXAMPLE



SPRING VALLEY TWP
 ROCK COUNTY WI

IF AVAILABLE
 STATE PLANE COORDINATES

North (Y) _____ Eleve. (Z) _____
 East (X) _____ Zone _____
 Hor. Datum _____ Vert. Datum _____

(a.) ◆ CORNER MONUMENT ○ WITNESS MONUMENT

BEARINGS ARE BASED ON:

MICROFILMED

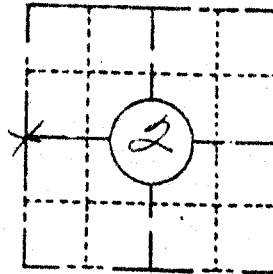
SHEET ___ OF ___

CORNER CODE: C-17

FIELD SURVEY NOTES
PRESERVATION OF LANDMARKS
(Pursuant to Section 59.635(7) Wisconsin Statutes)

State Highway Commission of Wisconsin
Form E-D-707-66

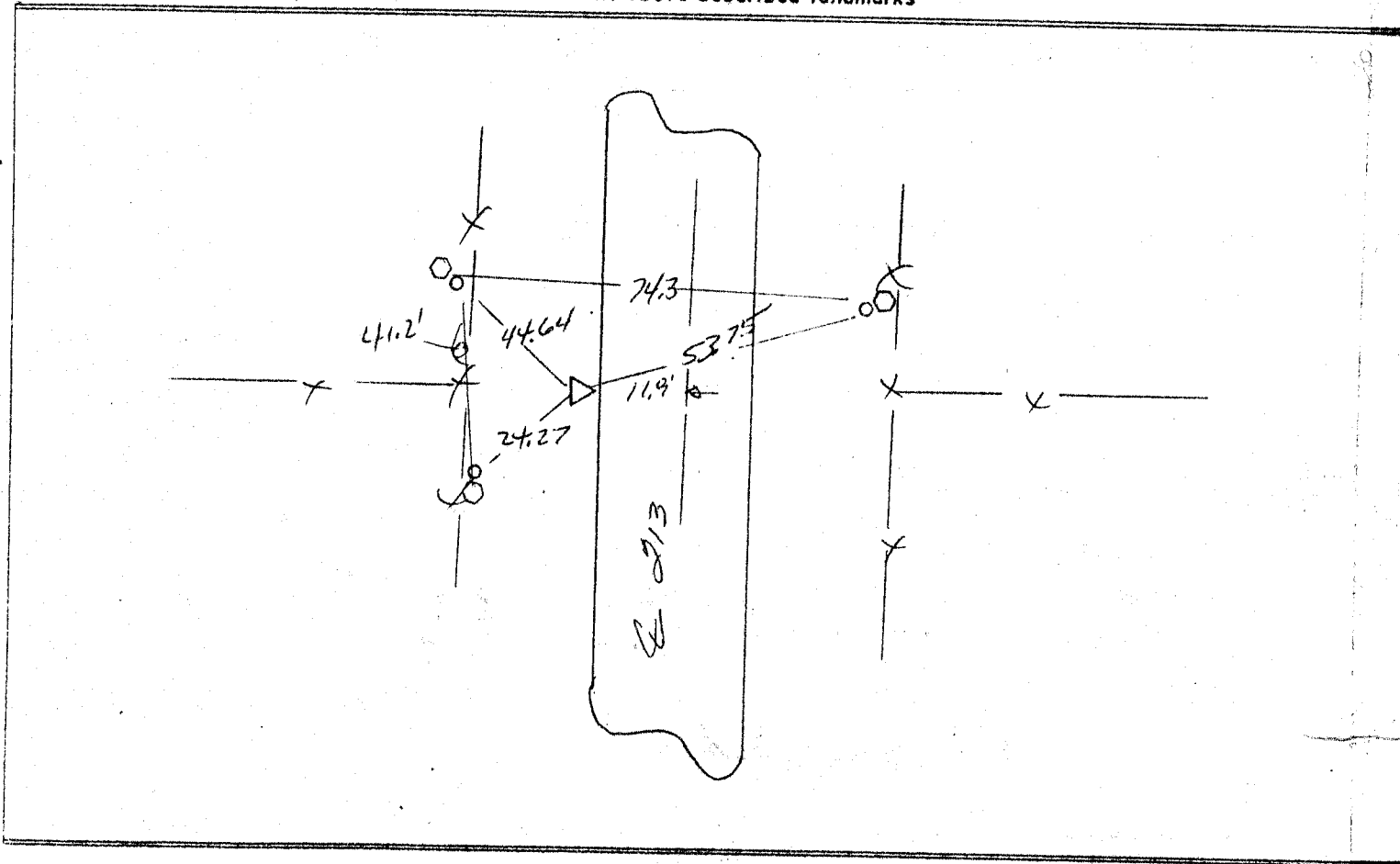
COUNTY	Rock		
TOWN	Spring Valley		
HIGHWAY	STH 213		
SECTION	TOWNSHIP	RANGE	
2	2 N	10 E	
TYPE OF LANDMARK			
1" Pipe			



LOCATION SKETCH
(Location of landmark indicated by "x")



This space for copy of field notes or ties to the above described landmarks



- = REFERENCE MONUMENT
- = RIGHT OF WAY POST
- ⬡ = WITNESS POST
- △ = SECTION CORNER LOCATION

COUNTY CLERK'S OFFICE	
COUNTY OF _____ WISCONSIN	
DATE RECEIVED FOR RECORD	DATE COPY SENT TO COUNTY SURVEYOR
	7/15
SIGNATURE OF COUNTY CLERK	