

U.S. PUBLIC LAND SURVEY MONUMENT RECORD

For Public Land Survey Corners in the

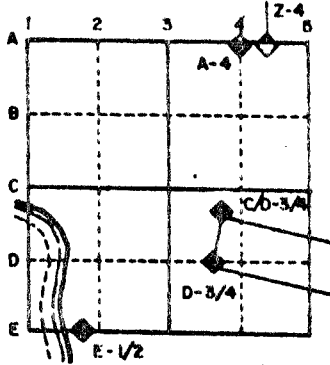
T. 4 N., R. 11 E.

CORNER CODE INDEX

	1	2	3	4	5	6	7	8	9	10	11	12	13	14	15	16	17	18	19	20	21	22	23	24	25
A					◆																				
B																									
C						6			5																
D																									
E																									
F																									
G																									
H																									
J																									
K																									
L																									
M																									
N																									
O																									
P																									
Q																									
R																									
S																									
T																									
U																									
V																									
W																									
X																									
Y																									
Z																									

PLACE MONUMENT SYMBOL (◆) AT PROPER LOCATION ON ABOVE INDEX

EXAMPLE



Porter TWP
ROCK COUNTY WI

IF AVAILABLE
STATE PLANE COORDINATES

North (Y) _____ Eleve. (Z) _____
 East (X) _____ Zone _____
 Hor. Datum _____ Vert. Datum _____

e.)

◆ CORNER MONUMENT

○ WITNESS MONUMENT

BEARINGS ARE BASED ON:

See Reverse


MICROFILMED

SHEET ___ OF ___

CORNER CODE: A5

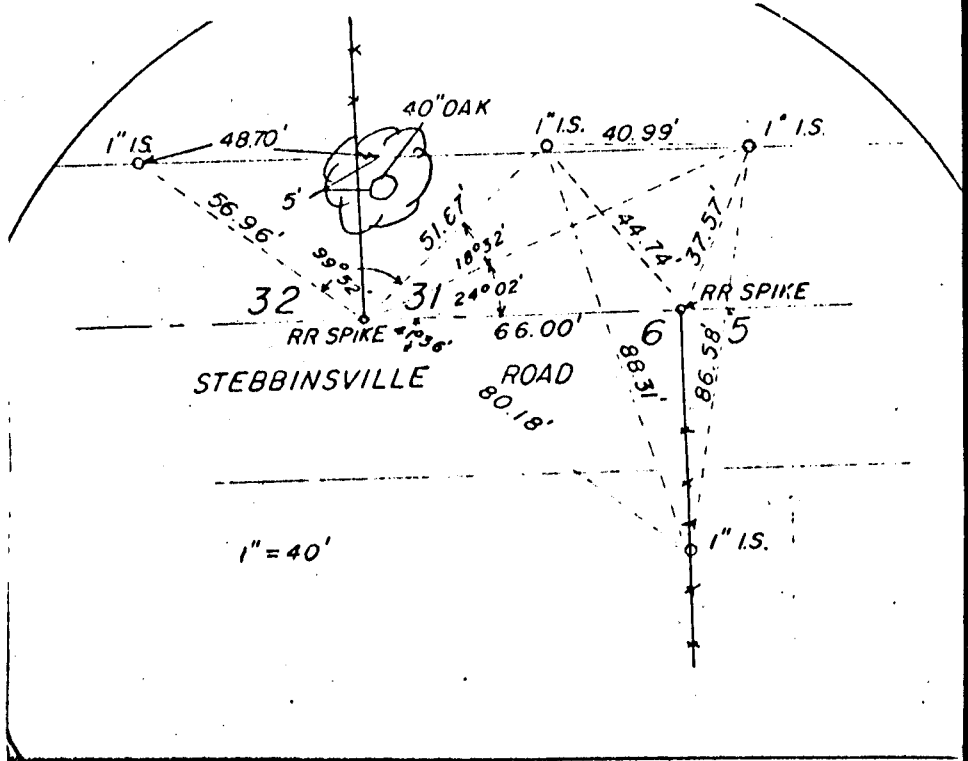
GOVERNMENT CORNER REFERENCE
Dane County, Wisconsin

Government corner 31 | 32
6 | 5
Township 5 North
Range 11 East
Date of survey _____
Fieldbook 391-5, 6



LOCATION SKETCH

This space for drawing of corner showing type of Monument set, distance and direction of reference monument, a note if distances are not measured on a horizontal plane, and where measurement is taken on reference point.



SURVEYORS AFFIDAVIT (Surveyor must certify the method by which the above described corner
STATE OF WISCONSIN } has been located or relocated.)
COUNTY OF DANE } ss
I hereby certify that _____

Sec 6 Porter Twp B FILE D-1

CORNER NUMBER 25
DUNKIRK

MAP# 3572, 3573