

U.S. PUBLIC LAND SURVEY MONUMENT RECORD

For Public Land Survey Corners in:

WI ADMINISTRATIVE CODE A-E 7.08 REQUIREMENT

T. 3N., R. 14E

CORNER CODE INDEX

JOHNSTOWN TWP

ROCK COUNTY WI

IF AVAILABLE
ROCK COUNTY COORDINATES PREFERRED

A	1	2	3	4	5	6	7	8	9	10	11	12	13	14	15	16	17	18	19	20	21	22	23	24	25
B																									
C	6					5						4			3										1
D																									
E																									
F																									
G	1					8						9			10										12
H																									
I																									
J																									
K																									
L	18					11						16			15										13
M																									
N																									
O																									
P	19					20						21			22										24
Q																									
R																									
S	30					29						28			27										25
T																									
U																									
V																									
W																									
X	31					32						33			34										36
Y																									
Z																									

North _____ Elev. _____

East _____

Hor. Datum _____ Vert. Datum _____

LATITUDE _____ ELLIPS. HT. _____

LONGITUDE _____

GPS (X) _____ TRAVERSE (X) _____

BASED ON THE FOLLOWING CONTROL:

PLACE MONUMENT SYMBOL AT PROPER LOCATION ON ABOVE INDEX

CORNER MONUMENT

WITNESS MONUMENT

(a)

BEARINGS ARE BASED ON:

FIELD BOOK _____ PAGE # _____

SHEET 1 OF 2

SHOW A PLAN VIEW DRAWING DEPICTING THE CORNER MONUMENT AND SURROUNDING PHYSICAL FEATURES, INCLUDING THE EXCAVATION AREA AND DEPTH.

PLANNING & ZONING COMMITTEE ADOPTED THE ABOVE FORM ON 12/2/1982

CORNER CODE X-11

J08616

(B) Describe any record evidence, monument evidence, occupational evidence, testimonial evidence or any other material evidence you considered, and whether the monument was found or placed.

- 1860 RUGER VOL 1 PG 138 SET LIMESTONE 16X10X4 (IN PENCIL - WRONG) 2633.07' TO E ¼ COR & W ¼ COR SEC 33. {ESTABLISHED BY EQUAL DISTANCE METHOD ON E/W ¼ LINE}.
- 1969 BATTERMAN VOL 4 PG 410 FOUND LARGE STONE 16X10X4 1.0' DEEP AT CENTER OF SEC 33. SET MON. BOX OVER STONE. REFERENCED SAME.
- 1980 BARNES VOL 6 PG 32 FOUND MONUMENT OF RECORD. N87-29-41W 2639.93' TO E ¼ COR SEC 33, S0-04E 2636.9X TO S ¼ COR SEC 33, & N0-11-58W 2634.82' TO N ¼ COR SEC 33.
- 1983 BARNES TWP PROJECT. S88-31-40E 2640.04 TO E ¼ COR SEC 33; N88-30-20W 2638.54 TO W ¼ COR SEC 33; N1-13-52W 2634.68 TO N ¼ COR SEC 33; & S1-02-46E 2635.98 TO S ¼ COR SEC 33.

FOUND PK WITH SOUNDS OF MON. BOX UNDER SAME. FOUND NE & SOUTH REFERENCE PIPES. ESTABLISHED SE AND NW REFERENCE MONUMENTS. 1' NORTH OF CENTER OF PVMT. & ON LINE WITH N/S CENTER LINE OF PVMT. MONUMENT WILL BE GROUND OUT & ROAD REPAVED.

C) Was the corner restored through acceptance of (1) an obliterated evidence location, or, (2) a found perpetuated location?

ACCEPTED FOUND PK

D) Describe any material discrepancy between the location of the corner as restored or reestablished and the location of that corner as previously restored or reestablished by distance and direction. Show the discrepancy on the plan view drawing under (a), above. Show the distances between the corner as previously restored or reestablished and (1) the corner as restored or reestablished, and (2) to at least 4 of the witness monuments shown on the drawing in (a), above.

(E) Was the corner reestablished through lost corner proportionate methods? If so, show the method, including the directions and distances to other public land survey corners used as evidence or used for proportioning the corner location.

I, Donald Barnes, hereby certify that the corner location as identified by the corner code index was determined by me under my direction and control and that this U.S. Public Land Survey Monument Record is correct and complete to the best of my knowledge and belief.

seal


emboss

Oct 26, 2000

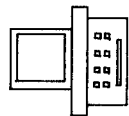
Number of included sheets 1

CORNER CODE **X-11**

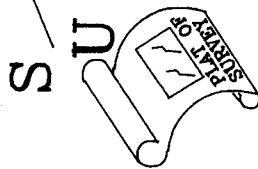
A-E 7.08 REQUIREMENT

A

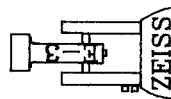
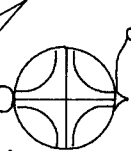
ASSUMED



ROCK COUNTY



SURVEY



FB #2 PG 35

FD PK WITH

SOUNDS OF MON. BOX

PLACED 3/4X24" REROD/CAP

PEMBER RD

N17-46-33W
MICRO LIGHT

FD 0.4'
DEEP

N45-19-05E
2.78'

N58-00-48W

S87-57-14E
124.40

S87-00-27E
122.51
REC 122.65
FD 1" PIPE

N65-58-53E
71.62
REC 71.65

N60-17-59W
67.80

N60-17-59W
67.80
REC 67.21

N60-17-59W
67.80
REC 67.11

CTH MM

N30-13-03W
114.75

N44-19-53E
86.61

N1-00-00E
65.57
REC 65.58

N62-62-8S
33.17
REC 33.32

CENTER OF
SEC 33 T3N R14E
JOHNSTOWN TWP

14" TREE

N10-26-53E
33.32

FD 1" PIPE

EMBOSSED
SEAL
Ronald Barnes
OCT 26, 2000

X-11