

PUBLIC LAND SURVEY MONUMENT RECORD

For Public Land Survey Corners in the

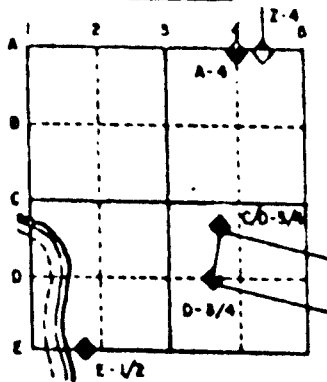
T. 1N., R. 13E

CORNER CODE INDEX

	1	2	3	4	5	6	7	8	9	10	11	12	13	14	15	16	17	18	19	20	21	22	23	24	25
A																									
B																									
C																									
D																									
E																									
F																									
G																									
H																									
I																									
J																									
K																									
L																									
M																									
N																									
O																									
P																									
Q																									
R																									
S																									
T																									
U																									
V																									
W																									
X																									
Y																									
Z																									

PLACE MONUMENT SYMBOL (◈) AT PROPER LOCATION ON ABOVE INDEX

EXAMPLE



TURTLE TWP
ROCK COUNTY WI

IF AVAILABLE
STATE PLANE COORDINATES

North (Y) 216,514.80 Elev. (Z) _____
 East (X) 519,954.96 Zone _____
 Hor. Datum COUNTY Vert. Datum _____

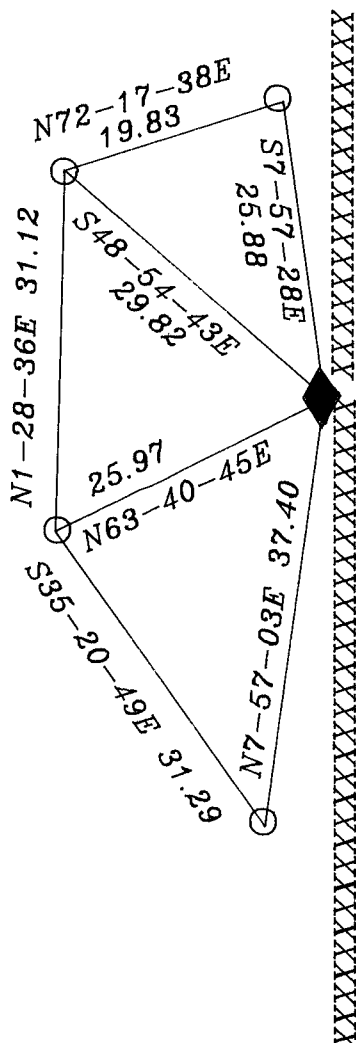
◈ CORNER MONUMENT

○ WITNESS MONUMENT



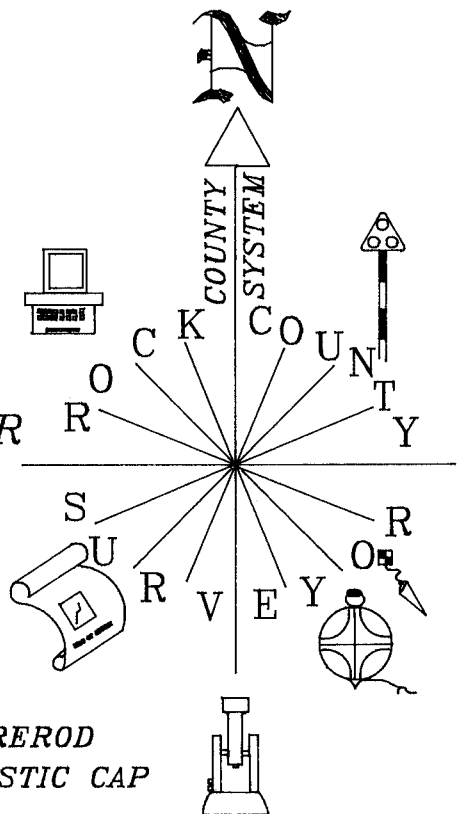
BEARINGS ARE BASED ON:

WOODS



S 1/4 COR
SEC 14

FARM FIELD



○ 3/4X24 REROD
WITH PLASTIC CAP

◈ FD ALUM. MON.
PLACED CARSONITE POST
1' WEST OF MON.

FB #2 PG 3

SHEET _____ OF _____

N 19

CORNER CODE:

TU570

(B) Describe any record evidence, monument evidence, occupational evidence, testimonial evidence or any other material evidence you considered, and whether the monument was found or placed.

1903 KERCH VOL 3 PG 20 FOUND HH, SW BT, & STUMP OF NE BT. 5301 TO N 1/4 COR SEC 14. ANGLE 89-19 AT N 1/4 FROM NE TO S 1/4 CORNERS OF SECTION 14.

1971 LEE VOL 4 PG 548 CALLS FOR CAST IRON MONUMENT. DISTANCE OF 2661.24 TO SW COR, 2661.24 TO SE COR, 2654.78 TO CENTER, AND 5303.97 TO N 1/4 CORNERS OF SECTION 14. ANGLE 89-18-21 AT N 1/4 COR FROM NE TO S 1/4 CORNERS OF SECTION 14. SHOWS CENTER OF SECTION AS INTERSECTION OF 1/4 LINES.

1973 LEE MAP #4738

FOUND ALUM. MONUMENT. PLACED CARSONITE POST 1' WEST OF MONUMENT.

C) Was the corner restored through acceptance of (1) an obliterated evidence location, or, (2) a found perpetuated location?

ACCEPTED FOUND PERPETUATED LOCATION.

D) Describe any material discrepancy between the location of the corner as restored or reestablished and the location of that corner as previously restored or reestablished by distance and direction. Show the discrepancy on the plan view drawing under (a), above. Show the distances between the corner as previously restored or reestablished and (1) the corner as restored or reestablished, and (2) to at least 4 of the witness monuments shown on the drawing in (a), above.

(E) Was the corner reestablished through lost corner proportionate methods? If so, show the method, including the directions and distances to other public land survey corners used as evidence or used for proportioning the corner location.

NO

I, Donald Barnes, hereby certify that the corner points as identified by the corner code index were, in a field survey on 1994, established, re-established, monumented, re-monumented, recovered or restored as expressed below and in conformance with the regulations and rules as required in the current manual of survey instructions of the United States Department of Interior, Bureau of Land Management.

seal
Donald Barnes
6/14/95

COUNTY SURVEYOR FILING DATA

Date of computer entry _____

Date microfilmed _____

Number of included sheets _____

CORNER CODE

AFFIX YOUR LAND SURVEYOR SEAL

119