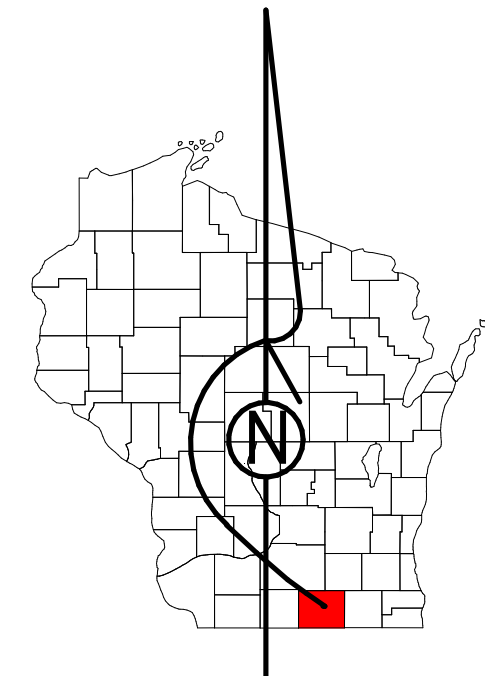




Property Division Map

Town of Johnstown  
T. 3 N. - R. 14 E.  
Section 30 NE



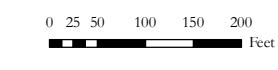
STATE OF WISCONSIN  
COUNTY OF ROCK















PREPARED BY  
REAL PROPERTY DESCRIPTION DEPARTMENT  
USING  
ROCK COUNTY GEOGRAPHIC INFORMATION SYSTEM

DUPLICATION OF THIS MAP PROHIBITED WITHOUT THE WRITTEN CONSENT OF THE REAL PROPERTY DESCRIPTION DEPARTMENT.

THIS MAP WAS PREPARED PURSUANT TO SECTION 70.09 WIS. STATS. USING PUBLIC RECORDS. IT IS NOT INTENDED TO BE A SUBSTITUTE FOR AN ACTUAL FIELD SURVEY AND IS ADVISORY ONLY.

DISTANCES SHOWN ON THIS MAP WERE PRODUCED BY THE GIS SYSTEM AND ARE FOR REFERENCE ONLY. SEE DOCUMENT OF RECORD FOR ACTUAL DISTANCE.



	Gap		dam
	Overlap		casement
	CSM		hydro
	CSMHYDRO		lots
	CSMLOT		parcels
	CSMLOTHYDRO		parcelhydro
	MFL		roadrw

January 1, 2022

30 NE