

U.S. PUBLIC LAND SURVEY MONUMENT RECORD

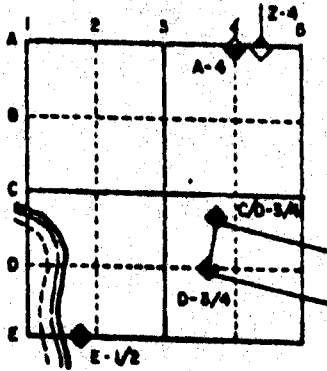
For Public Land Survey Corners in the
T. 2 N., R. 11 E.

CORNER CODE INDEX

	1	2	3	4	5	6	7	8	9	10	11	12	13	14	15	16	17	18	19	20	21	22	23	24	25
A																									
B																									
C	6																								
D		5																							
E			4																						
F				3																					
G					2																				
H	7																								
I		6																							
J			5																						
K				4																					
L					3																				
M						2																			
N							1																		
O																									
P	9																								
Q		20																							
R			21																						
S				22																					
T					23																				
U						24																			
V							25																		
W								26																	
X									27																
Y										28															
Z											29														
												30													
													31												
														32											
															33										
																34									
																	35								
																		36							

PLACE MONUMENT SYMBOL (◆) AT PROPER
LOCATION ON ABOVE INDEX

EXAMPLE



PLYMOUTH TWP
ROCK COUNTY WI

IF AVAILABLE STATE PLANE COORDINATES

North (Y) _____ Elev. (Z) _____
 East (X) _____ Zone _____
 Hor. Datum _____ Vert. Datum _____

◆ CORNER MONUMENT

○ WITNESS MONUMENT

BEARINGS ARE BASED ON:

MICROFILMED

SHEET 1 OF 2

CORNER CODE: R 21(1)


(B) Describe any record evidence, monument evidence, occupational evidence, testimonial evidence or any other material evidence you considered, and whether the monument was found or placed.

- 1833 HARRISON ORIGINAL SURVEY. COR TO SEC 23,24,25,26. BURR O 8 S73E 56, BURR O 9 N56E 81, BURR O 1 S56W 137, WO 36 N19W 249. SHOWS 2647.26 TO THE S 1/4 CORNER OF SEC 24, 2649.90' TO THE S 1/4 CORNER OF SECTION 23, AND 2640 TO THE W 1/4 CORNER OF SECTION 24.
- 1868 LOCKE FOUND BTS IN SECTION 24 & 25 AND STUMPS OF BTS IN SECTION 23 & 26. CORNER IS IN CENTER OF HIGHWAYS RUNNING WEST AND SOUTH, 2 FEET SOUTH OF FENCE ON NORTH SIDE OF HIGHWAY RUNNING EAST, AND 2 FEET WEST OF FENCE RUNNING NORTH. PLACED CUT LIMESTONE. SHOWS THE FOLLOWING DISTANCES:
2664.42 TO E 1/4 COR SEC 26
2651.22 TO E 1/4 COR SEC 23
2661.45 TO S 1/4 COR SEC 24
2671.02 TO S 1/4 COR SEC 23
- 1869 LEE VOL 1 PG 338 FOUND MONUMENT. SHOWS 2671.68 TO N 1/4 COR SEC 26 AND 2665.74 TO E 1/4 COR SEC 26
- 1870 RUGER VOL 2 PG 47 STONE MON. SET BY LOCKE. SHOWS 2645.28 TO E 1/4 COR SEC 23 AND 2663.10 TO S 1/4 COR SEC 23.
- 1961 BATTERMAN JR. VOL 4 PG 121 SET MONUMENT BOX OVER 1" PIPE AND REFERENCED SAME. FOUND BROKEN PART OF MONUMENT IN DITCH AND DUG 20X20X4 HOLE LOOKING FOR REMAINS OF MONUMENT BUT COULDN'T FIND ANY SO RESET CORNER BY DOUBLE PROPORTIONATE MEASUREMENT. SHOWS THE FOLLOWING DISTANCES:
2660.94 TO S 1/4 COR SEC 23
2676.12 TO S 1/4 COR SEC 24
2659.99 TO E 1/4 COR SEC 26
- 1982 BARNES VOL 6 PG 282 SHOWS RECORD DISTANCES AND THE FOLLOWING DISTANCES TO THE POLY MONUMENT:
S89-42-26W 2673.58 TO S 1/4 COR SEC 26
S89-34-09E 2664.01 TO S 1/4 COR SEC 24
N0-45-41W 2651.66 TO E 1/4 COR SEC 23.
FOUND A R/R SPIKE AT THE S 1/16TH CORNER OF THE SW 1/4 OF SEC 24. IT IS ON LINE WITH THE S 1/4 COR SEC 24 AND THE PIPE IN THE MONUMENT BOX.
- 1982 BARNES R-21 FOUND REMAINS OF OLD E/W FENCE LINE TO THE EAST. USED CALL DISTANCES IN LOCKES FIELD NOTES TO THE FENCE AND ROAD. PLACED POLY MONUMENT. THIS IS ALSO IN HARMONY WITH HIS DISTANCES AND PRORATING THE ORIGINAL GOVERNMENT DISTANCES. SHOWS N67-38-02E 13.19' FROM THE PIPE IN THE MONUMENT BOX TO THE POLY MONUMENT.
- 1990 MR. EMERY HORKEY, COUNTY BOARD SUPERVISOR, STATED THAT HE LIVED ON ADJACENT FARM AND REMEMBERS THE CUT LIMESTONE. HE WENT TO THE SITE AND STATED THAT IT WAS ABOUT WHERE THE POLY STONE IS.

C) Was the corner restored through acceptance of (1) an obliterated evidence location, or, (2) a found perpetuated location?

ACCEPTED FOUND POLY AS PLACED.

D) Describe any material discrepancy between the location of the corner as restored or reestablished and the location of that corner as previously restored or reestablished by distance and direction. Show the discrepancy on the plan view drawing under (a), above. Show the distances between the corner as previously restored or reestablished and (1) the corner as restored or reestablished, and (2) to at least 4 of the witness monuments shown on the drawing in (a), above.
DISCREPANCY WAS STATED IN PREVIOUS RECORDS.



R 21 (1)

U.S. PUBLIC LAND SURVEY MONUMENT RECORD

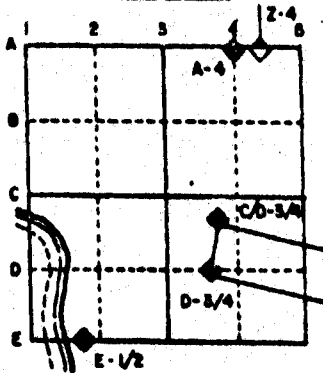
For Public Land Survey Corners in the
T. 2 N., R. 11 E.

CORNER CODE INDEX

	1	2	3	4	5	6	7	8	9	10	11	12	13	14	15	16	17	18	19	20	21	22	23	24	25
A																									
B																									
C	6																								
D		5																							
E			4																						
F				3																					
G					2																				
H	7																								
I		8																							
J			9																						
K				10																					
L					11																				
M						12																			
N	13																								
O		14																							
P			15																						
Q				16																					
R					17																				
S						18																			
T							19																		
U								20																	
V									21																
W										22															
X											23														
Y												24													
Z													25												

PLACE MONUMENT SYMBOL (◆) AT PROPER LOCATION ON ABOVE INDEX

EXAMPLE



PLYMOUTH TWP
ROCK COUNTY WI

IF AVAILABLE STATE PLANE COORDINATES

North (Y) _____ Eleve. (Z) _____
 East (X) _____ Zone _____
 Hor. Datum _____ Vert. Datum _____

◆ CORNER MONUMENT

○ WITNESS MONUMENT

TESTIMONY

I, Emery Horkey, County Board Supervisor, hereby state that I lived on the farm adjacent to the South West corner of section 24, Plymouth Township T2N R11E and remember the cut limestone that was at the corner. On October 31, 1990 I accompanied the County Surveyor, Donald Barnes, to the corner. To the best of my knowledge, the cut limestone was on the North side of the road and at the location of the poly monument.

Emery J. Horkey

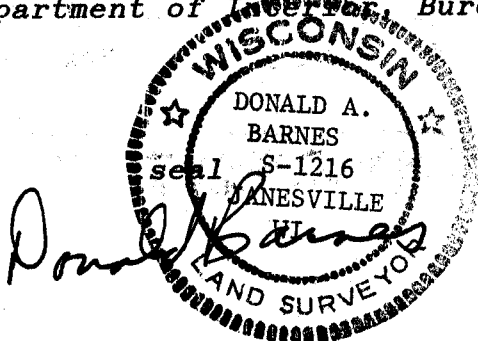
BEARINGS ARE BASED ON:

MICROFILMED

SHEET 2 OF 2

CORNER CODE: R 21(1)

I, Donald Barnes, hereby certify that the corner points as identified by the corner code index were, in a field survey on, February 23, 1991, established, re-established, monumented, re-monumented, recovered or restored as expressed below and in conformance with the regulations and rules as required in the current manual of survey instructions of the United States Department of Interior, Bureau of Land Management.



COUNTY SURVEYOR FILING DATA

Date of computer entry _____

Date microfilmed _____

Number of included sheets 1
CORNER CODE

AFFIX YOUR LAND SURVEYOR SEAL