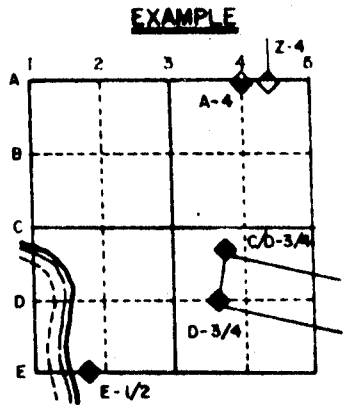


# U.S. PUBLIC LAND SURVEY MONUMENT RECORD

For Public Land Survey Corners in the  
T. 3 N., R. 12 E.

## CORNER CODE INDEX

	1	2	3	4	5	6	7	8	9	10	11	12	13	14	15	16	17	18	19	20	21	22	23	24	25
A																									
B																									
C	6																								
D																									
E																									
F																									
G																									
H	7	8	9	10	11	12																			
I																									
J																									
K																									
L	18	17	16	15	14	13																			
M																									
N																									
O																									
P																									
Q																									
R																									
S																									
T	30	29	28	27	26	25																			
U																									
V																									
W																									
X																									
Y	31	32	33	34	35	36																			
Z																									



JANESVILLE TWP  
ROCK COUNTY WI

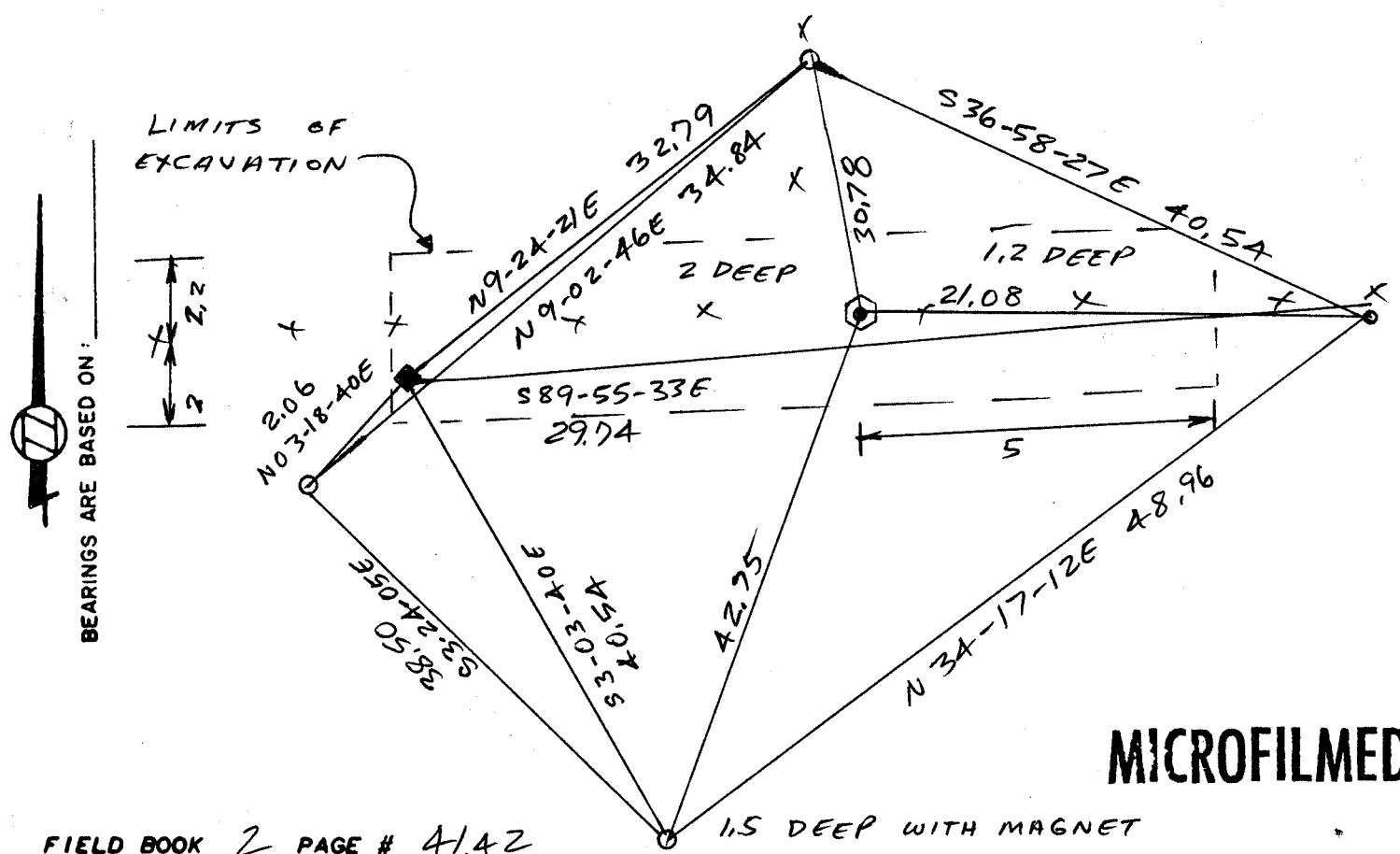
IF AVAILABLE  
STATE PLANE COORDINATES

North (Y) 248,837.04      Eleve. (Z) \_\_\_\_\_  
 East (X) 2,239,072.75      Zone \_\_\_\_\_  
 Hor. Datum \_\_\_\_\_      Vert. Datum \_\_\_\_\_

PLACE MONUMENT SYMBOL (◆) AT PROPER LOCATION ON ABOVE INDEX

(a)      ◆ CORNER MONUMENT      ○ WITNESS MONUMENT 1/2 X 24 RE ROD

*Poly mon*  
 1.2' SOUTH OF E/W FENCE  
 9' WEST OF OLD N/S FENCE X  
 YELLOW CARSONITE ON NORTH SIDE



**MICROFILMED**

FIELD BOOK 2 PAGE # 41, 42

SHOW A PLAN VIEW DRAWING DEPICTING THE CORNER MONUMENT AND SURROUNDING PHYSICAL FEATURES, INCLUDING THE EXCAVATION AREA AND DEPTH. THE CORNER MONUMENT SHALL HAVE THE FOLLOWING CHARACTERISTICS: 1) HAVE AT LEAST TWO PREDETERMINED BREAK-OFF POINTS. 2) IF BROKEN, LEAVE A PERMANENTLY MAGNETIZED REMNANT AT THE ORIGINAL POINT. 3) MUST BE EXTENDABLE. 4) THE CAP IS INSCRIBED: ROCK COUNTY SURVEY MONUMENT - PENALTY FOR DISTURBING MARKER. 5) OR AN EXISTING CUT LIMESTONE. AN IRON PIPE 1 1/2" X 4'0" (MINIMUM) MAY BE USED IN AREAS WHERE GROUND WATER IS WITHIN ONE FOOT OF THE SURFACE. IF THE CORNER IS OCCUPIED BY AN IMPROVEMENT (MANHOLE, BURIED CABLE, ETC.) ANY DURABLE, DISTINCT MONUMENT MAY BE USED. CORNERS SHALL BE REFERENCED WITH AT LEAST 4 DURABLE WITNESS MONUMENTS. WITNESS MONUMENTS SHALL BE MADE OF CONCRETE, NATURAL STONE, IRON OR OTHER EQUALLY DURABLE MATERIAL, EXCEPT WOOD. DESCRIBE THE CORNER AND THE WITNESS MONUMENTS.

CORNER CODE:  
X 5

(b.) Describe any record evidence, monument evidence, occupational evidence, testimonial evidence or any other material evidence you considered, and whether the monument was found or placed.

1859 RUGER VOL 1 PG 110 SURROUNDED POST WITH 3 HARDHEADS. SHOWS DISTANCES TO THE NORTH, SOUTH, AND WEST.  
1879 RUGER VOL 2 PG 214 SHOWS STAKE SURROUNDED BY STONES. ALSO SHOWS DISTANCES TO THE EAST, WEST, AND SOUTH.

I EXCAVATED AS SHOWN IN THE SKETCH AND FOUND 4 LARGE HARDHEADS. 2 OF THE HARDHEADS WITH ABUTTING EACH OTHER IN A NORTH/SOUTH DIRECTION. UNDER THOSE THERE WERE 2 MORE LARGE HARDHEADS IN THE SAME PATTERN. THESE STONES WERE IN HARMONY WITH RUGER'S 1859 PRORATED DISTANCE FROM THE SE AND NE CORNERS OF SECTION 31 AND THE EAST/WEST DISTANCE FROM THE CENTER OF SECTION 32 AS COMPARED AGAINST ALL OF RUGER'S 1859 DISTANCES THAT I MEASURED BETWEEN IN SECTION 32. I REPLACED HARDHEADS WITH POLY

MONUMENT. *FOUND ONLY 2 OTHER SMALL HH THAT WERE NOT NEAR EACH OTHER IN ENTIRE*  
(c.) Was the corner restored through acceptance of (1) an obliterated evidence location, or (2) a *HOLE*, found perpetuated location?



ACCEPTED FOUND HARDHEADS.

(d.) Describe any material discrepancy between the location of the corner as restored or reestablished and the location of that corner as previously restored or reestablished by distance and direction. Show the discrepancy on the plan view drawing under (a), above. Show the distances between the corner as previously restored or reestablished and (1) the corner as restored or reestablished, and (2) to at least 4 of the witness monuments shown on the drawing in (a), above.

NO

(e.) Was the corner reestablished through lost corner proportionate methods? If so, show the method, including the directions and distances to other public land survey corners used as evidence or used for proportioning in determining the corner location.

I, Donald Barnes, hereby certify that the corner points as identified by the corner code index were, in a field survey on May 6 1988, established, re-established, monumented, re-monumented, recovered or restored as expressed below and in conformance with the regulations and rules as required in the current manual of survey instructions of the United States Department of Interior, Bureau of Land Management.



COUNTY SURVEYOR FILING DATA

Date of Computer Entry \_\_\_\_\_  
Date Received \_\_\_\_\_  
Date Microfilmed \_\_\_\_\_  
Treasurer's Receipt No. \_\_\_\_\_  
Number of Included Sheets \_\_\_\_\_

AFFIX YOUR LAND SURVEYOR SEAL. CORNER CODE X5