

U.S. PUBLIC LAND SURVEY MONUMENT RECORD

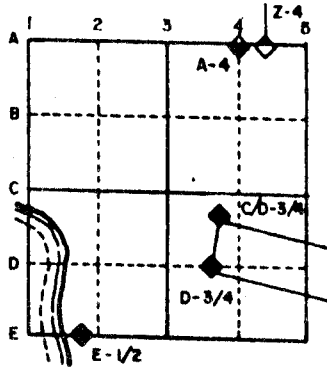
For Public Land Survey Corners in the
T. 3 N., R. 12 E.

CORNER CODE INDEX

	1	2	3	4	5	6	7	8	9	10	11	12	13	14	15	16	17	18	19	20	21	22	23	24	25
A																									
B																									
C	6																								
D		5																							
E			4																						
F				3																					
G					2																				
H																									
I																									
J																									
K																									
L																									
M																									
N																									
O																									
P																									
Q																									
R																									
S																									
T																									
U																									
V																									
W																									
X																									
Y																									
Z																									

PLACE MONUMENT SYMBOL (◆) AT PROPER LOCATION ON ABOVE INDEX

EXAMPLE



JANESVILLE TWP
ROCK COUNTY WI

IF AVAILABLE
STATE PLANE COORDINATES

North (Y) _____ Eleve. (Z) _____
 East (X) _____ Zone _____
 Hor. Datum _____ Vert. Datum _____

(a.)

◆ CORNER MONUMENT

○ WITNESS MONUMENT

BEARINGS ARE BASED ON:

FIELD BOOK _____ PAGE # _____

SHOW A PLAN VIEW DRAWING DEPICTING THE CORNER MONUMENT AND SURROUNDING PHYSICAL FEATURES, INCLUDING THE EXCAVATION AREA AND DEPTH. THE CORNER MONUMENT SHALL HAVE THE FOLLOWING CHARACTERISTICS: 1) HAVE AT LEAST TWO PREDETERMINED BREAK-OFF POINTS. 2) IF BROKEN, LEAVE A PERMANENTLY MAGNETIZED REMNANT AT THE ORIGINAL POINT. 3) MUST BE EXTENDABLE. 4) THE CAP IS INSCRIBED: ROCK COUNTY SURVEY MONUMENT - PENALTY FOR DISTURBING MARKER. 5) OR AN EXISTING CUT LIMESTONE. AN IRON PIPE 1 1/2" x 4'0" (MINIMUM) MAY BE USED IN AREAS WHERE GROUND WATER IS WITHIN ONE FOOT OF THE SURFACE. IF THE CORNER IS OCCUPIED BY AN IMPROVEMENT (MANHOLE, BURIED CABLE, ETC.) ANY DURABLE, DISTINCT MONUMENT MAY BE USED. CORNERS SHALL BE REFERENCED WITH AT LEAST 4 DURABLE WITNESS MONUMENTS. WITNESS MONUMENTS SHALL BE MADE OF CONCRETE, NATURAL STONE, IRON OR OTHER EQUALLY DURABLE MATERIAL, EXCEPT WOOD. DESCRIBE THE CORNER AND THE WITNESS MONUMENTS.

1 OF 3

MICROFILMED

CORNER CODE:

J13(1)

(B) Describe any record evidence, monument evidence, occupational evidence, testimonial evidence or any other material evidence you considered, and whether the monument was found or placed.

- 1836 LYON ORIGINAL GOVERNMENT SURVEYOR. SET CORNER TO SEC 9,10,15,16. BURR OAK 24 N9W 277.86', BURR OAK 18 N15E 234.3', BURR OAK 12 S28E 54.12', & BURR OAK 12 S61W 29.7'. CALLS FOR 2624.16' TO THE SOUTH QUARTER CORNER OF SECTION 9, 2640 TO SOUTH QUARTER OF SECTION 10, 2640 TO EAST QUARTER OF SECTION 16, & 2601.72 TO THE MEANDER CORNER IN SECTION 9.
- 1859 RUGER VOL 1 PG 101 OLD WITNESS TREES CUT DOWN. TOOK NEW ONE VAR 8-10 BLACK OAK 4 N2-25W 36 SURROUNDED POST BY 5 SMALL HARD HEAD STONES.
- 1866 LOCKE VOL 1 PG 250 FOUND CORNER SET BY RUGER.
- 1869 RUGER VOL 2 PG 12 CORNER AS SET BY SELF IN A FORMER SURVEY. SEE COUNTY SURVEYORS' RECORD BOOK #1. SHOWS 1329.08 TO SOUTH 1/16TH CORNER OF THE SW 1/4 OF SECTION 10 WITH A VAR OF 6-55 AND A VAR OF 7-55 TO THE WEST QUARTER CORNER OF SECTION 10.
- 1869 RUGER VOL 2 PG 13 SEE PAGE 12. SHOWS 2640.66 AND A VAR OF 6-30 TO THE SOUTH QUARTER CORNER OF SECTION 9.
- 1924 ELY(?) VOL 3 PG 118 FOUND CORNER BY RUGER AND REFERENCED SAME.
- 1970 BATTERMAN JR. VOL 4 PG 468 SET 2" PIPE OVER STONE IN MONUMENT BOX AND REFERENCED SAME.
- 1970 MARK HURD AIR PHOTO COMPANY. CALLS FOR STATE PLANE COORDINATES OF 267,506.74;2,249,289.81.
- 1970 LEE CSM VOL 1 PG 295 USED CORNER.
- 1975 COMBS CSM VOL 5 PG 115 USED CORNER.
- 1976 COMBS CSM VOL 5 PG 269 USED CORNER.
- 1986 BARNES J-13 FOUND 2 1/2" PIPE IN MONUMENT BOX AND REMOVED PIPE AND INSTALLED POLY MONUMENT. FOUND OLD TIES AND MEASURED TO SAME.
- 1988 BARNES TOWNSHIP PROJECT. CALLS FOR COORDINATES OF 267,506.89;2,249,289.51 AND 2640.41 TO THE SOUTH QUARTER OF SECTION 9 & 2663.38' TO THE EAST QUARTER CORNER OF SECTION 16.
- 1991 COMBS CSM VOL 15 PG 145. FOUND POLY MONUMENT.
- 1991 DOT REMOVED MONUMENT BOX AND INSTALLED ROUND MONUMENT BOX WITH DISK IN CONCRETE.
- 1992 BARNES VOL 6 PG 424 STATED THAT DOT PROJECT ENGINEER INSTALLED SECTION AND QUARTER CORNER MONUMENTS FROM COUNTY SURVEYOR'S TIE SHEETS.



FOUND DOT CAP IN CONCRETE. MONUMENT IS INSIDE A ROUND MONUMENT BOX.

C) Was the corner restored through acceptance of (1) an obliterated evidence location, or, (2) a found perpetuated location?

ACCEPTED FOUND PERPETUATED LOCATION AS PERPETUATED BY PREVIOUS TIES. DID NOT ACCEPT DOT MONUMENT.

D) Describe any material discrepancy between the location of the corner as restored or reestablished and the location of that corner as previously restored or reestablished by distance and direction. Show the discrepancy on the plan view drawing under (a), above. Show the distances between the corner as previously restored or reestablished and (1) the corner as restored or reestablished, and (2) to at least 4 of the witness monuments shown on the drawing in (a), above.

DOT MONUMENT IS ABOUT 26' TO FAR WEST AND 7' TO FAR SOUTH.



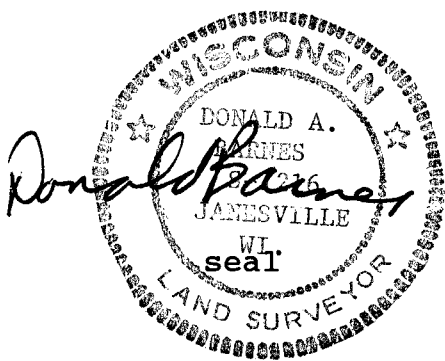
JULY 31, 1992

20F3

J13(1)

(E) Was the corner reestablished through lost corner proportionate methods? If so, show the method, including the directions and distances to other public land survey corners used as evidence or used for proportioning the corner location.
NO.

I, Donald Barnes, hereby certify that the corner points as identified by the corner code index were, in a field survey on, July 28, 1992, established, re-established, monumented, re-monumented, recovered or restored as expressed below and in conformance with the regulations and rules as required in the current manual of survey instructions of the United States Department of Interior, Bureau of Land Management.



COUNTY SURVEYOR FILING DATA

Date of computer entry _____

Date microfilmed _____

Number of included sheets 3
• CORNER CODE

AFFIX YOUR LAND SURVEYOR SEAL

3 OF 3

513(1)