


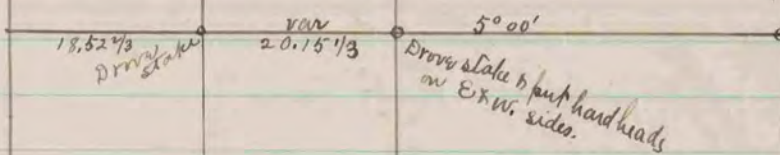
Stone Mon.



Drove stake & put hand heads on E & W sides.


Found old stake & stump of N.E. B.T. & drove stake deep & put irregular hand head on top of it size 15x9x6.

Stone Mon.



Found old stake & stump of both B.T.'s. Drove stake & surrounded it with 4 limestones.

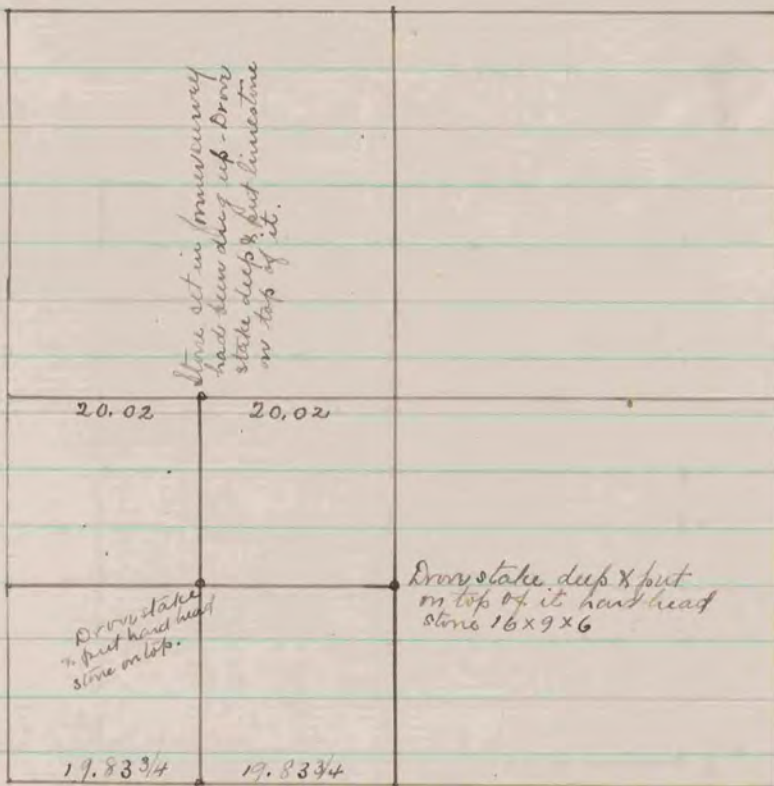
Stone Mon.



Found stump of S.E. B.T. & where stump of N.W. B.T. had been dug up. Drove stake & surrounded it with 2 h.h. x 2 limestones.

Corner post - Col. set
located at from sec-
tion corner - drove
stake & put hand
head on E & W sides

This is a record & plat of a survey made on Section 30 Lima Nov. 24 & 25, 1871 - by Edward Ruger, County Surveyor.



See Sec. 10 Plymouth, Page 315.

This is a record & plat of a survey made on Sec. 10 Plymouth Nov. 20, 1871 - by Edward Ruger, County Surveyor.

COUNTY SURVEYOR
RECORD 1859-1906