

U.S. PUBLIC LAND SURVEY MONUMENT RECORD

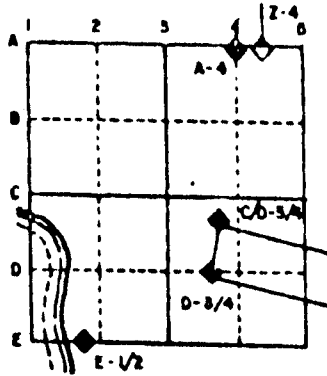
For Public Land Survey Corners in the
T. 4 N., R. 10 E.

CORNER CODE INDEX

	1	2	3	4	5	6	7	8	9	10	11	12	13	14	15	16	17	18	19	20	21	22	23	24	25
A																									
B																									
C	6																								
D		5																							
E			4																						
F				3																					
G					2																				
H																									
I	7																								
J		8																							
K			9																						
L				10																					
M					11																				
N						12																			
O							13																		
P								14																	
Q									15																
R										16															
S											17														
T												18													
U													19												
V														20											
W															21										
X																22									
Y																	23								
Z																		24							
																			25						
																				26					
																					27				
																						28			
																							29		
																								30	
																									31
																									32
																									33
																									34
																									35
																									36

PLACE MONUMENT SYMBOL (●) AT PROPER LOCATION ON ABOVE INDEX

EXAMPLE



UNION TWP
ROCK COUNTY WI

IF AVAILABLE
STATE PLANE COORDINATES

North (Y) _____ Eleve. (Z) _____
 East (X) _____ Zone _____
 Hor. Datum _____ Vert. Datum _____

◆ CORNER MONUMENT

○ WITNESS MONUMENT

ALL MONUMENTS ARE BASED ON: ASSUMED

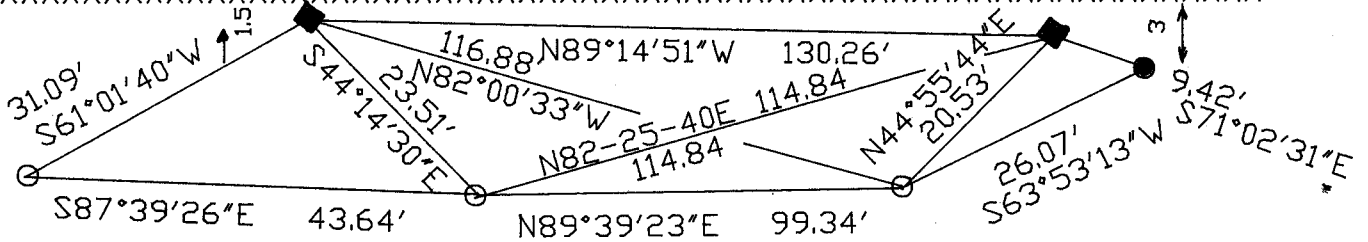
N 1/4 COR
SEC 4

FOUND 14X6X10 HH.
REPLACED WITH ALUMINUM MON.
PLACED CARSONITE POST ON
NORTH SIDE OF ALUM. MON.

S 1/4 COR
SEC 33

FOUND CUT LIMESTONE.
PLACED MAGNET ON SOUTH SIDE
OF LIMESTONE & CARSONITE POST ON
SW CORNER OF LIMESTONE.

XX



- 3/4X24" REROD 18" DEEP
- 3/4X24" REROD WITH PLASTIC CAP WITH MAGNET

FIELD BOOK ##2 PG 32

MICROFILMED

SHEET ___ OF ___

CORNER CODE: 211

(B) Describe any record evidence, monument evidence, occupational evidence, testimonial evidence or any other material evidence you considered, and whether the monument was found or placed.

1863 LOCKE VOL 1 PG 196 FOUND BTS AND STAKE. SHOWS THAT THE CORNER IS 129.36 EAST OF THE NORTH QUARTER CORNER OF SECTION 4.

1870 RUGER REMONUMENTATION - EAST ON SOUTH LINE OF SW 1/4 SECTION 33 ON A VAR 6-57 OFFSET SOUTH 14.02' AT 2623.01' INTERSECTED QUARTER LINE 15.84' SOUTH OF QUARTER CORNER. FOUND OLD STAKE AT CORNER. ALSO FOUND STUMP OF SOUTH BEARING TREE AND REMAINS OF STUMP OF NORTH BEARING TREE COR. VAR 7-00 EAST ON SOUTH LINE OF SE 1/4 SECTION 33 ON A VAR 7-45 AT 2626.8 INTERSECTED EAST BOUNDARY LINE AT CORNER. PLACE CUT LIMESTONE.

1891 BLEEDORN VOL 2 PG 457 CALLS FOR A MONUMENT AT THE SOUTH QUARTER CORNER OF SECTION 33 AND A IRON ROD 990 WEST.

1906 KERCH VOL 3 PG 36 FOUND MONUMENT AND USED IT TO SUBDIVIDE SECTION 33.

1963 BATTERMAN JR. VOL 4 PG 150 FOUND STONE.

FOUND CUT LIMESTONE. PLACED CARSONITE AT SW CORNER OF LIMESTONE AND PLACED TWO MAGNETS ON SOUTH SIDE OF STONE.


C) Was the corner restored through acceptance of (1) an obliterated evidence location, or, (2) a found perpetuated location?

ACCEPTED FOUND PERPETUATED LOCATION.

D) Describe any material discrepancy between the location of the corner as restored or reestablished and the location of that corner as previously restored or reestablished by distance and direction. Show the discrepancy on the plan view drawing under (a), above. Show the distances between the corner as previously restored or reestablished and (1) the corner as restored or reestablished, and (2) to at least 4 of the witness monuments shown on the drawing in (a), above.

(E) Was the corner reestablished through lost corner proportionate methods? If so, show the method, including the directions and distances to other public land survey corners used as evidence or used for proportioning the corner location.

I, Donald Barnes, hereby certify that the corner points as identified by the corner code index were, in a field survey on, 1991, established, re-established, monumented, re-monumented, recovered or restored as expressed below and in conformance with the regulations and rules as required in the current manual of survey instructions of the United States Department of the Interior, Bureau of Land Management.



COUNTY SURVEYOR FILING DATA

Date of computer entry _____

Date microfilmed _____

Number of included sheets _____
CORNER CODE

AFFIX YOUR LAND SURVEYOR SEAL

211