

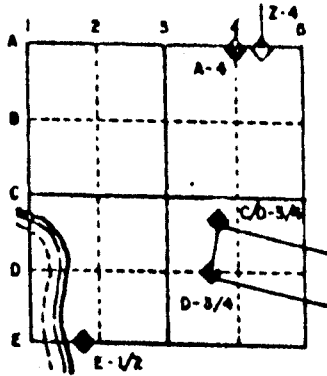
U.S. PUBLIC LAND SURVEY MONUMENT RECORD

For Public Land Survey Corners in the
 T. 4 N., R. 0 E.
CORNER CODE INDEX

	1	2	3	4	5	6	7	8	9	10	11	12	13	14	15	16	17	18	19	20	21	22	23	24	25
A																									
B																									
C	6																								
D		5																							
E			4																						
F				3																					
G					2																				
H	7																								
I		8																							
J			9																						
K				10																					
L					11																				
M						12																			
N	16																								
O		17																							
P			18																						
Q				19																					
R					20																				
S						21																			
T							22																		
U								23																	
V									24																
W										25															
X	30																								
Y		29																							
Z			28																						
1				27																					
2					26																				
3						25																			
4							24																		
5								23																	
6									22																
7										21															
8											20														
9												19													
10													18												
11														17											
12															16										
13																15									
14																	14								
15																		13							
16																			12						
17																				11					
18																					10				
19																						9			
20																							8		
21																								7	
22																									6
23																									5
24																									4
25																									3
26																									2
27																									1
28																									
29																									
30																									
31																									
32																									
33																									
34																									
35																									
36																									

PLACE MONUMENT SYMBOL (◆) AT PROPER LOCATION ON ABOVE INDEX

EXAMPLE



UNION TWP
 ROCK COUNTY WI

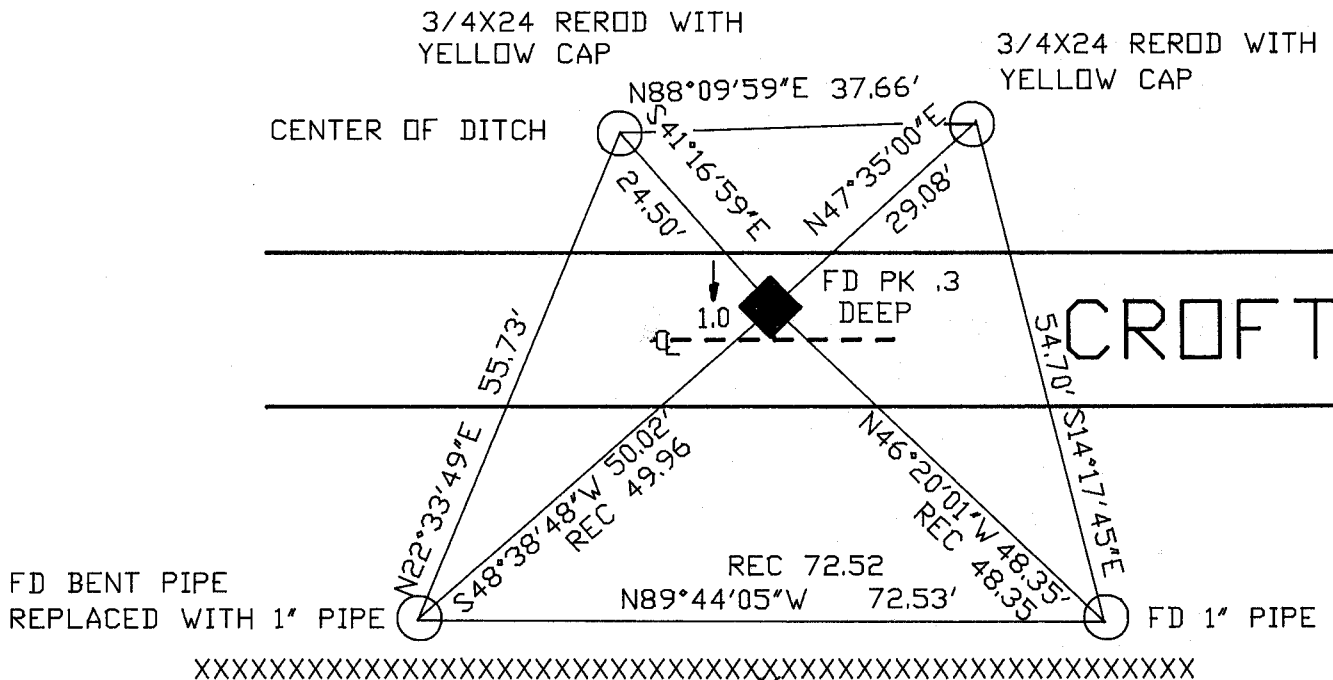
IF AVAILABLE
 STATE PLANE COORDINATES

North (Y) _____ Eleve. (Z) _____
 East (X) _____ Zone _____
 Hor. Datum _____ Vert. Datum _____

◆ CORNER MONUMENT

○ WITNESS MONUMENT

BEARINGS ARE BASED ON: ASSUMED



38

FIELD BOOK #2 PG 29
 OLD TIES VOL 4 PG 150
 TIES ON NORTH SIDE OF RD
 WERE PLOWED OUT.

MICROFILMED

SHEET _____ OF _____

CORNER CODE: X9

(B) Describe any record evidence, monument evidence, occupational evidence, testimonial evidence or any other material evidence you considered, and whether the monument was found or placed.

1833 ORIG SURVEY - QUARTER SEC COR
WO 14 N80E 104
WO 24 S70W 138
WO 14 MARKED
WO 24 MARKED

1867 LOCKE VOL 1 PG 302 FOUND STUMP OF SOUTH BT AND OLD STAKE. SET BR OAK STAKE WITH HH ON N & S AND LIMESTONE ON E & W. SHOWS 2637.36 TO CENTER OF SECTION 32.

1870 RUGER REMONUMENTATION (UNION) NORTH ON WEST LINE OF SW 1/4 SECTION 33 ON A VAR 6-45 OFFSET WEST 12.21 AT 2655.18 INTERSECTED QUARTER LINE 11.22' WEST OF QUARTER CORNER. FOUND OLD STAKE SURROUNDED BY HARD HEAD STONES AT CORNER. ALSO FOUND STUMP OF WEST BEARING TREE AND WHERE STUMP OF EAST BEARING TREE HAD BEEN DUG UP COR VAR 6-46

NORTH ON WEST LINE OF NW 1/4 SEC 33 ON A VAR 7-07 OFFSET WEST 16.5' OFFSET WEST 4.62' OFFSET WEST 38.61' AT 2658.48 INTERSECTED NORTH BOUNDARY LINE 44.88' WEST OF CORNER. COR VAR 7-27.

1900 BROWN VOL 2 PG 518 CALLS FOR MONUMENT AND USED IT TO SUBDIVIDE SECTION 32 CALLS FOR 2644.29 TO CENTER OF SECTION 32.

1906 KERCH VOL 3 PG 36 FOUND MONUMENT AND USED IT TO SUBDIVIDE SECTION 33.

1963 BATTERMAN JR. VOL 4 PG 150 FOUND CUT STONE MONUMENT AND REFERENCED SAME.

FOUND PK 0.3' DEEP AND 1' NORTH OF THE CENTER OF THE PAVEMENT. IT WAS IN HARMONY WITH FOUND REFERENCE PIPES.


C) Was the corner restored through acceptance of (1) an obliterated evidence location, or, (2) a found perpetuated location?

ACCEPTED FOUND PERPETUATED LOCATION

D) Describe any material discrepancy between the location of the corner as restored or reestablished and the location of that corner as previously restored or reestablished by distance and direction. Show the discrepancy on the plan view drawing under (a), above. Show the distances between the corner as previously restored or reestablished and (1) the corner as restored or reestablished, and (2) to at least 4 of the witness monuments shown on the drawing in (a), above.

(E) Was the corner reestablished through lost corner proportionate methods? If so, show the method, including the directions and distances to other public land survey corners used as evidence or used for proportioning the corner location.

I, Donald Barnes, hereby certify that the corner points as identified by the corner code index were, in a field survey on, JULY 30 1991, established, re-established, monumented, re-monumented, recovered or restored as expressed below and in conformance with the regulations and rules as required in the current manual of survey instructions of the United States Department of the Interior, Bureau of Land Management.



AFFIX YOUR LAND SURVEYOR SEAL

COUNTY SURVEYOR FILING DATA

Date of computer entry _____

Date microfilmed _____

Number of included sheets _____
CORNER CODE

X9