


U.S. PUBLIC LAND SURVEY MONUMENT RECORD

For Public Land Survey Corners in the
 T. 4 N., R. 10 E. *UNION*
CORNER CODE INDEX

For Miscellaneous Corners within Sec.
 _____, T. _____ N., R. _____ E.

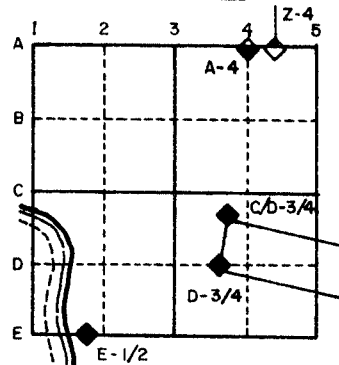
	1	2	3	4	5	6	7	8	9	10	11	12	13	14	15	16	17	18	19	20	21	22	23	24	25
A																									
B																									
C	6				5			◆	4				3					2						1	
D																									
E																									
F																									
G																									
H																									
J																									
K																									
L	18				17				16				15					14						13	
M																									
N																									
O																									
P																									
Q	19				20				21				22					23						24	
R																									
S																									
T																									
U	30				29				28				27					26						25	
V																									
W																									
X	31				32				33				34					35						36	
Y																									
Z																									



1. Above code numbers are positioned Meander, Claim, or Fractional corners of the section.
2. Township corner code numbers shall be applied to the corners of above typical section.

PLACE MONUMENT SYMBOL (◆) AT PROPER LOCATION ON ABOVE INDEX

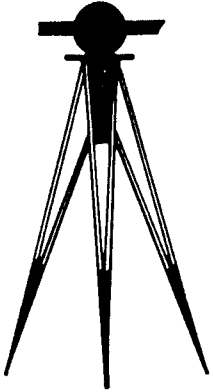
EXAMPLE



IF AVAILABLE
STATE PLANE COORDINATES

North (Y) _____ Eleve. (Z) _____
 East (X) _____ Zone _____
 Hor. Datum _____ Vert. Datum _____

SEE BACK



WILLIAMSON SURVEYING CO.

6164 COUNTY HIGHWAY "I", ROUTE 2, WAUNAKEE, WI 53597

RONALD E. WILLIAMSON
REGISTERED LAND SURVEYOR
PHONE 1-608-255-5705

- PERC TESTING
- CERTIFIED SOIL TESTER

UPDATE: U.S. PUBLIC LAND SURVEY MONUMENT RECORD

I found a P.K. nail at the East 1/4 corner of Section 5, Town of Union. The P.K. nail was apparently set in the asphalt pavement over the cut limestone as shown on the existing Rock County tie sheet. The reference ties are still in place and the ties measure correctly with respect to the existing tie sheet.

Date May 22, 1987

Kevin M. Radel
Kevin M. Radel, Williamson Surveying Co.
Registered Land Surveyor S-1852

