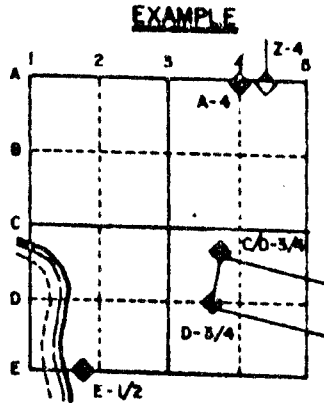


# U.S. PUBLIC LAND SURVEY MONUMENT RECORD

For Public Land Survey Corners in the  
T. 2N., R. 12E.

## CORNER CODE INDEX

	1	2	3	4	5	6	7	8	9	10	11	12	13	14	15	16	17	18	19	20	21	22	23	24	25
A																									
B																									
C		6																							
D			5																						
E				4																					
F					3																				
G						2																			
H							1																		
I																									
J																									
K																									
L																									
M																									
N																									
O																									
P																									
Q																									
R																									
S																									
T																									
U																									
V																									
W																									
X																									
Y																									
Z																									



ROCK TWP  
ROCK COUNTY WI

IF AVAILABLE  
STATE PLANE COORDINATES

NAD North (Y) 233,044.53 Eleve. (Z) \_\_\_\_\_  
27 East (X) 2,260,769.58 Zone \_\_\_\_\_

Hor. Datum \_\_\_\_\_ Vert. Datum \_\_\_\_\_

STH 233,045.82 PROJECT  
2,260,769.46 5636-01-21

PLACE MONUMENT SYMBOL (◆) AT PROPER  
LOCATION ON ABOVE INDEX

◆ CORNER MONUMENT

○ WITNESS MONUMENT

FOUND TIES AS SHOWN  
IN L21(1)

BEARINGS ARE BASED ON:

SHEET \_\_\_ OF \_\_\_

CORNER CODE: L21(2)

(B) Describe any record evidence, monument evidence, occupational evidence, testimonial evidence or any other material evidence you considered, and whether the monument was found or placed.

- 1867 LOCKE VOL 1 PG 289. FOUND OLD STAKE IN CENTER OF HIGHWAY  
1869 LEE VOL 1 PG 346. FOUND REMAINS OF OLD STAKE. SET OAK STAKE SURROUNDED BY 3 HARDHEADS. SHOWS A DISTANCE OF 2650.56' TO THE CENTER OF SECTION 13.  
1880 LEE VOL 2 PG 314. CORNER LOST RANGE LINE BETWEEN SECTION CORNERS AND ESTABLISHED CORNER IN THIS LINE AND IN LINE OF FENCE EAST. SET LIMESTONE 10X5X6 ON TOP. SHOWS A DISTANCE OF 2642.64 TO THE SW CORNER OF SECTION 13.  
1890 BLEEDORN VOL 2 PG 434. FOUND LIMESTONE SET BY LEE. SHOWS 2642.64 TO THE SW CORNER OF SECTION 13.  
1919 BATTERMAN VOL 3 PG 91. FOUND LIMESTONE 10X6X5. REFERENCED SAME.  
1959 BATTERMAN JR. VOL 3 PG 574 SHOWS REFERENCE TIES.  
1975 SCHROEDER VOL 5 PG 60 SHOWS REFERENCE TIES.  
1981 BARNES VOL 6 PG 225. FOUND BRASS DISK IN PAVEMENT. REFERENCED SAME.  
1989 BARNES VOL 6 PG 395 FOUND BRASS PLUG. SHOWS COORDINATES OF N/S 233,045.82 E/W 2,260,769.68 AND DOT COORDINATES OF N/S 233,045.82 E/W 2,260,769.46. SHOWS THE FOLLOWING BEARINGS AND DISTANCES:  
TO NW COR SEC 13 S00-49-52E 2646.74  
DOT S89-51-31E 2651.60  
SW COR SEC 13 N00-47-55W 2639.53

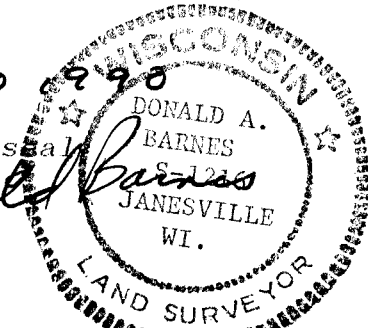

FOUND BRASS PLUG.

C) Was the corner restored through acceptance of (1) an obliterated evidence location, or, (2) a found perpetuated location?  
ACCEPTED FOUND MONUMENT.

D) Describe any material discrepancy between the location of the corner as restored or reestablished and the location of that corner as previously restored or reestablished by distance and direction. Show the discrepancy on the plan view drawing under (a), above. Show the distances between the corner as previously restored or reestablished and (1) the corner as restored or reestablished, and (2) to at least 4 of the witness monuments shown on the drawing in (a), above.

(E) Was the corner reestablished through lost corner proportionate methods? If so, show the method, including the directions and distances to other public land survey corners used as evidence or used for proportioning the corner location.

I, Donald Barnes, hereby certify that the corner points as identified by the corner code index were, in a field survey on, July 24, 1990, established, re-established, monumented, re-monumented, recovered or restored as expressed below and in conformance with the regulations and rules as required in the current manual of survey instructions of the United States Department of Interior, Bureau of Land Management.



COUNTY SURVEYOR FILING DATA

Date of computer entry \_\_\_\_\_

Date microfilmed \_\_\_\_\_

Number of included sheets 121(2)  
CORNER CODE

AFFIX YOUR LAND SURVEYOR SEAL