

U.S. PUBLIC LAND SURVEY MONUMENT RECORD

For Public Land Survey Corners in the

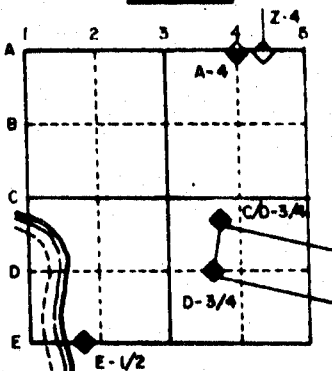
T. 2 N., R. 12 E.

CORNER CODE INDEX

	1	2	3	4	5	6	7	8	9	10	11	12	13	14	15	16	17	18	19	20	21	22	23	24	25
A																									
B																									
C	6																								
D																									
E																									
F																									
G																									
H																									
I																									
J	7																								
K																									
L																									
M																									
N																									
O																									
P																									
Q																									
R																									
S																									
T																									
U																									
V																									
W																									
X																									
Y																									
Z																									

PLACE MONUMENT SYMBOL (◆) AT PROPER LOCATION ON ABOVE INDEX

EXAMPLE



ROCK TWP
ROCK COUNTY WI

IF AVAILABLE
STATE PLANE COORDINATES

North (Y) _____ Eleve. (Z) _____
 East (X) _____ Zone _____
 Hor. Datum _____ Vert. Datum _____

(a.) ◆ CORNER MONUMENT

○ WITNESS MONUMENT

SEE SHEET 2

BEARINGS ARE BASED ON:

FIELD BOOK 2 PAGE # 24

MICROFILMED

SHOW A PLAN VIEW DRAWING DEPICTING THE CORNER MONUMENT AND SURROUNDING PHYSICAL FEATURES, INCLUDING THE EXCAVATION AREA AND DEPTH. THE CORNER MONUMENT SHALL HAVE THE FOLLOWING CHARACTERISTICS: 1) HAVE AT LEAST TWO PREDETERMINED BREAK-OFF POINTS. 2) IF BROKEN, LEAVE A PERMANENTLY MAGNETIZED REMNANT AT THE ORIGINAL POINT. 3) MUST BE EXTENDABLE. 4) THE CAP IS INSCRIBED: ROCK COUNTY SURVEY MONUMENT - PENALTY FOR DISTURBING MARKER. 5) OR AN EXISTING CUT LIMESTONE. AN IRON PIPE 1 1/2" x 4'0" (MINIMUM) MAY BE USED IN AREAS WHERE GROUND WATER IS WITHIN ONE FOOT OF THE SURFACE. IF THE CORNER IS OCCUPIED BY AN IMPROVEMENT (MANHOLE, BURIED CABLE, ETC.) ANY DURABLE, DISTINCT MONUMENT MAY BE USED. CORNERS SHALL BE REFERENCED WITH AT LEAST 4 DURABLE WITNESS MONUMENTS. WITNESS MONUMENTS SHALL BE MADE OF CONCRETE, NATURAL STONE, IRON OR OTHER EQUALLY DURABLE MATERIAL, EXCEPT WOOD. DESCRIBE THE CORNER AND THE WITNESS MONUMENTS.

CORNER CODE:
R 21

(b.) Describe any record evidence, monument evidence, occupational evidence, testimonial evidence or any other material evidence you considered, and whether the monument was found or placed.

SEE SHEET 2



(c.) Was the corner restored through acceptance of (1) an obliterated evidence location, or, (2) a found perpetuated location?

ACCEPTED FOUND PERPETUATED LOCATION

(d.) Describe any material discrepancy between the location of the corner as restored or reestablished and the location of that corner as previously restored or reestablished by distance and direction. Show the discrepancy on the plan view drawing under (c), above. Show the distances between the corner as previously restored or reestablished and (1) the corner as restored or reestablished, and (2) to at least 4 of the witness monuments shown on the drawing in (c), above.

(e.) Was the corner reestablished through lost corner proportionate methods? If so, show the method, including the directions and distances to other public land survey corners used as evidence or used for proportioning in determining the corner location.

I, Donald Barnes, hereby certify that the corner points as identified by the corner code index were, in a field survey on Dec 22 1988, established, re-established, monumented, re-monumented, recovered or restored as expressed below and in conformance with the regulations and rules as required in the current manual of survey instructions of the United States Department of Interior, Bureau of Land Management.



COUNTY SURVEYOR FILING DATA

Date of Computer Entry _____

Date Received _____

Date Microfilmed _____



Treasurer's Receipt No. _____

Number of Included Sheets 1

AFFIX YOUR LAND SURVEYOR SEAL. CORNER CODE R21

1881 HOLMES VOL 2 PG 340 FOUND STAKE. DROVE NEW STAKE SURROUNDED WITH LIMESTONES ABOUT THE CENTRE OF ROADS.
1882 LEE VOL 2 PG 37 FOUND CORNER SET BY-
1885 RUGER VOL 2 PG 279 STAKE SURROUNDED BY LIMESTONES.
1919 BATTERMAN VOL 3 PG 91 COVERED BY CONCRETE
1938 SUNNY VOL 3 PG 396 DUG 8' X 10 X 4'. FOUND NOTHING ESTABLISHED CORNER FROM PROPORTIONATE MEASUREMENT. SET 2" ROUND C.I. MONUMENT IN CONCRETE PAVEMENT. A NOTE WAS LATER ADDED TO THE PAGE THAT STATES " SET 1" PIPE IN MONUMENT BOX IN PLACE OF SUNNY'S PIPE.
1941 SUNNY VOL 3 PG 469 SET 2" ROUND C.I. MONUMENT IN CONCRETE
1938 SHOWS ANGLE AND DISTANCES TO THE SOUTH QUARTER AND EAST QUARTER CORNERS OF SECTION 23.
1959 BATTERMAN VOL 3 PG 575 SHOWS CORNER & TIES. STATES NOTHING ABOUT CORNER.
1965 LEE PLAT OF SURVEY COPPER PLUG IN CONCRETE.
1966 HAROLD COMBS VOL 3 PG 575 SET 1" PIPE IN MONUMENT BOX. DUG LARGE HOLE 10 x 10 x 7 & FOUND NOTHING.
19?? VOL 5 PG 61 SAME AS VOL 3 PG 575
1969 LEE PLAT OF SURVEY MONUMENT BOX IN PAVEMENT

I FOUND A 1" PIPE INSIDE A MONUMENT BOX.



Donald Barnes
Dec 22 1988