

U.S. PUBLIC LAND SURVEY MONUMENT RECORD

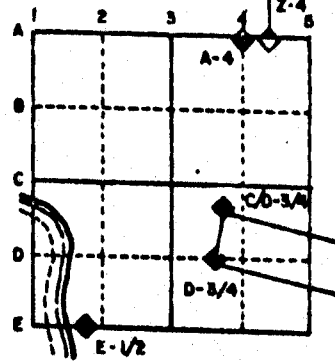
For Public Land Survey Corners in the
T. 2 N., R. 12 E.

CORNER CODE INDEX

	1	2	3	4	5	6	7	8	9	10	11	12	13	14	15	16	17	18	19	20	21	22	23	24	25
A																									
B																									
C	6																								
D		5																							
E			4																						
F				3																					
G					2																				
H																									
I																									
J																									
K																									
L																									
M																									
N																									
O																									
P																									
Q																									
R																									
S																									
T																									
U																									
V																									
W																									
X																									
Y																									
Z																									

PLACE MONUMENT SYMBOL (◆) AT PROPER LOCATION ON ABOVE INDEX

EXAMPLE



ROCK TWP
ROCK COUNTY WI

IF AVAILABLE STATE PLANE COORDINATES

North (Y) 217,141.46 Eleve. (Z) _____
 East (X) 2,266,260.25 Zone _____
 Hor. Datum _____ Vert. Datum _____

LA PRAIRIE 217,142.46
TWP. PROJ 2,266,259.99



e.)

◆ CORNER MONUMENT

○ WITNESS MONUMENT

FOUND TIES AS SHOWN
 IN LA PRAIRIE TWP
 X-1

BEARINGS ARE BASED ON:



MICROFILMED

SHEET ___ OF ___

CORNER CODE: X 25