

(B) Describe any record evidence, monument evidence, occupational evidence, testimonial evidence or any other material evidence you considered, and whether the monument was found or placed.

1833 (SEP 4th) MULLETT ORIGINAL GOVERNMENT SURVEYOR. SET A POST FOR 1/4 SECTION CORNER RAISED A MOUND. CALLS FOR 2640 TO SE CORNER OF SECTION 1 AND 6188.82' TO THE NE COR. OF SECTION 1

1833 MULLETT. *** NE CORNER OF SECTION 1 T1N R9E ***
CERTIFIED COPY OF FIELD NOTES FROM THE STATE FOR T1N R9E. INTERSECTED SOUTH BOUNDARY OF T2N R9E AS RUN OUT FROM POST ON RIGHT BANK OF SUGAR CREEK. SET POST AT INTERSECTION FOR CORNER TO TOWNSHIPS 1&2N OF R9E. RAISED A MOUND OF EARTH 4' SQUARE & 4 HIGH. CALLS FOR 6188.82' TO E 1/4 CORNER OF SECTION 1.

1833 (SEP 4th) MULLETT ORIGINAL GOVERNMENT SURVEYOR. ** NE COR SECTION 1 **. INTERSECTED SOUTH BOUNDARY OF T2R9E AS RUN OUT FROM POST ON RIGHT BANK OF SUGAR CREEK. SET POST AT INTERSECTION FOR CORNER TO TOWNSHIP T 1 & 2 NORTH OF RANGE 9 EAST. RAISED A MOUND OF EARTH 4' SQUARE AND 4' HIGH. CALLS FOR 6188.82' TO E 1/4 CORNER SECTION 1.

1833 (SEP 7th) MULLETT ORIGINAL GOVERNMENT SURVEYOR.**NW COR SEC 6** INTERSECTED RANGE LINE 4117.08' SOUTH OF POST. SET POST AT INTERSECTION FOR CORNER TO TOWNSHIPS 1 & 2 RANGE 9 & 10E. MADE A MOUND OF EARTH AND SOD 4' DIAMETER AT BASE 3' HIGH. LAND MARSHY.

1834 ORIGINAL GOVERNMENT PLAT. CALLS FOR 2071.74 TO NW CORNER OF SECTION 6 AND 4117.08 FROM THE NW CORNER OF SECTION 6 TO THE W 1/4 CORNER OF SECTION 31.

1851 HIGHWAY RECORDS BOOK 1 PG 17 AND 28 CALL FOR THE SECTION LINE TO BE THE CENTER OF THE ROAD.

1852 McVEAN VOL 12 PG 13 USED TO SUBDIVIDE SECTION 6. CALLS FOR 5349.96 TO THE E 1/4 CORNER OF SECTION 6.

1870 RUGER VOL 2 PG 26 FOUND LIMESTONE 8X7X2 AT CORNER. SET IN ITS PLACE LIMESTONE 24X6X6.

1977 TALARCZYK TIE SHEETS. CORNER SET BY PROPORTIONATE MEASUREMENT & EXISTING PHYSICAL EVIDENCE.

1978 BARNES VOL 5 PG 476 GREEN COUNTY SURVEYOR DUG AND FOUND NOTHING AND SET AN ALUMINUM MONUMENT. BARNES CALLS FOR 2052.31 TO THE SW CORNER OF SECTION 31, 2721.42 TO THE CENTER OF SECTION 6, AND 2680.56 TO THE SW CORNER OF SECTION 6, AND 1351.56 TO THE E/W FENCE THAT IS TO THE SOUTH.



DUG AND FOUND 3X6X24 LIMESTONE JUST BELOW OLD ROAD BED. PLACED 3/4X24 REROD 13" DEEP. THIS IS IN HARMONY WITH THE ORIGINAL GOVERNMENT RECORD DISTANCES. ALSO FOUND ALUMINUM MONUMENT 33.1 TO THE NORTH.

C) Was the corner restored through acceptance of (1) an obliterated evidence location, or, (2) a found perpetuated location?


ACCEPTED FOUND LIMESTONE.

D) Describe any material discrepancy between the location of the corner as restored or reestablished and the location of that corner as previously restored or reestablished by distance and direction. Show the discrepancy on the plan view drawing under (a), above. Show the distances between the corner as previously restored or reestablished and (1) the corner as restored or reestablished, and (2) to at least 4 of the witness monuments shown on the drawing in (a), above.

THERE IS A DISCREPANCY WITH TALARCZYK'S ALUMINUM MONUMENT AND THE FOUND LIMESTONE. THIS IS THE LAST COMMON CORNER FOR ROCK AND GREEN COUNTY.



I, Donald Barnes, hereby certify that the corner points as identified by the corner code index were, in a field survey on, MAY 11, 1992, established, re-established, monumented, re-monumented, recovered or restored as expressed below and in conformance with the regulations and rules as required in the current manual of survey instructions of the United States Department of the Interior, Bureau of Land Management.



COUNTY SURVEYOR FILING DATA

Date of computer entry _____

Date microfilmed _____

Number of included sheets _____

CORNER CODE

AFFIX YOUR LAND SURVEYOR SEAL

