

U.S. PUBLIC LAND SURVEY MONUMENT RECORD

For Public Land Survey Corners In:

WI ADMINISTRATIVE CODE A-E 7.08 REQUIREMENT

T. 4 N. R. 10 E. 4th P.M.

REV 10/23/2004

USMONREC.DWG

CORNER CODE INDEX

	1	2	3	4	5	6	7	8	9	10	11	12	13	14	15	16	17	18	19	20	21	22	23	24	25		
A																											A
B																											B
C																											C
D																											D
E																											E
F																											F
G																											G
H																											H
J																											J
K																											K
L																											L
M																											M
N																											N
O																											O
P																											P
Q																											Q
R																											R
S																											S
T																											T
U																											U
V																											V
W																											W
X																											X
Y																											Y
Z																											Z

UNION TWP
ROCK COUNTY WI

IF AVAILABLE
ROCK COUNTY COORDINATES PREFERRED

North _____ Elev. _____

East _____

Hor. Datum _____ Vert. Datum _____

LATITUDE _____ ELLIPS. HT. _____

LONGITUDE _____

NAD83(91) _____ NETWORK ADJ. YR 2010

GPS (X) _____ TRAVERSE (X) X

BASED ON THE FOLLOWING CONTROL:

PLACE MONUMENT SYMBOL AT PROPER LOCATION ON ABOVE INDEX

CORNER MONUMENT

WITNESS MONUMENT

(a) BEARINGS ARE BASED ON: ROCK COUNTY PROJECTION

FIELD BOOK _____ PAGE # _____

OR OBSERVATION SHEET _____

SHEET 1 OF 2

SHOW A PLAN VIEW DRAWING DEPICTING THE CORNER MONUMENT AND SURROUNDING PHYSICAL FEATURES, INCLUDING THE EXCAVATION AREA AND DEPTH.

PLANNING & ZONING COMMITTEE ADOPTED THIS FORM ON 12/2/1982

CORNER CODE T-5

UN595 E1/4CORSEC30

(B) Describe any record evidence, monument evidence, occupational evidence, testimonial evidence or any other material evidence you considered, and whether the monument was found or placed.

- 1833 HARRISON T4N T10E 4TH MER NORTH BET SECS 29 & 30
2640.00 QUARTER SEC COR SET POST & RAISED MOUND
5280.00 SET COR TO SECS 19,20,29,30 POST & RAISED
MOUND. LAND ROLLING 1ST RATE PRAIRIE
- 1860 RUGER VOL 1 PG 148 SET HH 17X13X7 VAR 7-50 5622.54
TO W 1/4 COR SEC 30, VAR 7-50 2641.65 TO CEN OF SEC
30, VAR 8-20 2643.96 TO SE COR SEC 30, & VAR 8-32
2652.54 TO NE COR SEC 30
- 1870 RUGER AUG REMON-85 NORTH ON EAST LINE OF SE 1/4
SEC 30 ON A VAR 7-23; AT
2641.67 INTERSECTED QUARTER LINE AT QUARTER
CORNER. FOUND HARD HEAD STONE AT CORNER
SET BY SELF IN PREVIOUS SURVEY.
NORTH ON EAST LINE OF NE 1/4 SEC 30
ON A VAR 7-23; AT
2648.58 INTERSECTED NORTH BOUNDARY LINE AT
CORNER. FOUND LIMESTONE AT CORNER SET BY
SELF IN PREVIOUS SURVEY.
- 1974 BATTERMAN VOL 4 PG 265 FD CUT STONE. REF. SAME.
- 1974 BATTERMAN FB#170 PG 52 SAME AS IN VOL 4 PG 265.
ALSO CALLS FOR PKs 5' TO NORTH & EAST
- 1981 GRENLIE GCM VOL 10 PG 226 FD PK 2647.07 TO ALUM @
SW COR SEC 29

FD PK AT PVMT SURFACE. DUG & FD ANOTHER PK 0.3' DEEP AND 2.7'
DEEP FD CUT LIMESTONE. SET SMALL MAG. NAIL TO THE NORTH AND
WEST. FROM THE NORTH MAG NAIL IT IS 3.00' TO THE PK @ THE
PVMT SURFACE, 3.07' TO THE DEEP PK, & 3.09' TO THE CENTER OF
THE CUT LIMESTONE. FROM THE WEST MAG NAIL IT IS 3.00' TO PK @
THE PVMT SURFACE, 3.09' TO THE DEEP PK, & 3.15' TO THE CENTER
OF THE CUT LIMESTONE. BECAUSE OF THE HOLE DEPTH AND SIZE
IT WAS DIFFICULT TO DETERMINE THE EXACT CENTER OF THE
LIMESTONE. SINCE THE DIFFERENCE IN DISTANCES TO THE DEEP
PK & THE LS. WERE SMALL, I ACCEPTED THE DEEP PK & PLACED AN
ALUMINUM MON AT THAT POSITION. I PLACED 2 MAGNETS 24" DEEP
BESIDE THE ALUM. MON. MON IS @ CENTER OF PMVT. COR IS EAST
9.83' OF A LINE BETWEEN THE SE & NE CORNERS OF SEC 30. SO-50-
28E 2646.97 (RUGER REMON VAR7-23 2641.48, 1860 RUGER
VAR8-20 2643.96, & 1981 GRENLIE 2647.07) TO SE COR SEC 30 &
N1-15-58W 2654.17 (RUGER REMON VAR7-23 2648.58, 1860
RUGER VAR8-32 2652.54) TO NE COR SEC 30. S89-32-02W
5641.76 (RUGER 5622.74) TO W 1/4 COR SEC 30. SURFACE PK TO
SE COR SEC 30 IS SO-50-32E 2647.02.

C) Was the corner restored through acceptance of (1) an obliterated evidence location, or, (2) a found perpetuated location?


ACCEPTED PERPETUATED LOCATION OF CUT LIMESTONE.

D) Describe any material discrepancy between the location of the corner as restored or reestablished and the location of that corner as previously restored or reestablished by distance and direction. Show the discrepancy on the plan view drawing under (a), above. Show the distances between the corner as previously restored or reestablished and (1) the corner as restored or reestablished, and (2) to at least 4 of the witness monuments shown on the drawing in (a), above.

FD PKs IN DIFFERENT LOCATIONS AS SHOWN IN DRAWING.

(E) Was the corner reestablished through lost corner proportionate methods? If so, show the method, including the directions and distances to other public land survey corners used as evidence or used for proportioning the corner location.

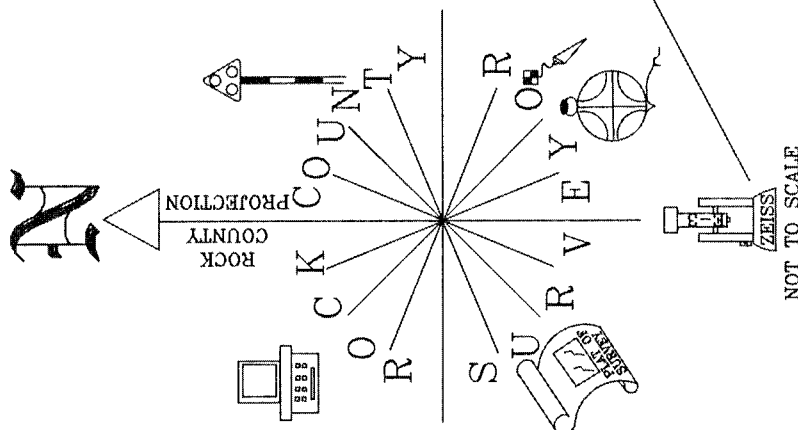
I, **Donald Barnes**, hereby certify that the corner location as identified by the corner code index was determined by me under my direction and control and that this U.S. Public Land Survey Monument Record is correct and complete to the best of my knowledge and belief.


A / 9 / 2012

SHEET 1 OF 2

CORNER CODE T-5

A.E. 7.08 REQUIREMENT



PLEASANT PRAIRIE RD

SET 1/2X24 REROD ELEV 1003

W 1/4 COR
SEC 29
UNION TWP
T4N R10E

SEARCHED & FD NOTHING

FD CUT L.S. N84-41-50E 172.59
2.7' DEEP
OBSERVATION SHEET #595 & 1595
1966 BATTERMAN VOL 4 PG 265
FB #170 PG 52

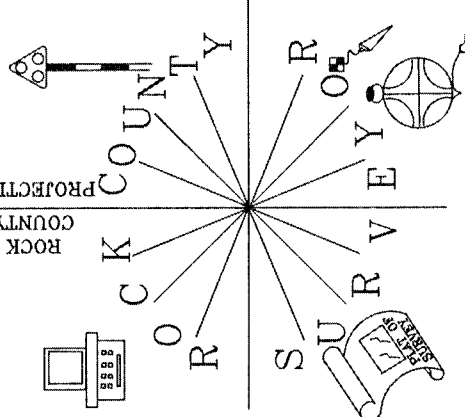
SET 1/2X24 REROD

OLD PK 3.07
NEW PK 3.00
LS 3.09
@ SURFACE NEW PK

REPLACED OLD PK / ALUM MON

SET SMALL NEW PK 3.00
MAG. NAIL OLD PK 3.09
LS 3.15
OLD PK 0.3' DEEP

RR TREE
ELEV 997
LS



SET SMALL MAG. NAIL



IN EDGE OF FIELD

FD PIPE LEANING STRAIGHTENED SAME ELEV 1004

FD PIPE 1004

FD PIPE 1004

14

14

N80-09-33E 9.525' BLUE STAND PIPE - N84-13-48E 20.394' CELL TOWER
XXXXXXXXXX

REC 30.34
REC 30.13
REC 30.04E
REC 30.25
REC 30.27
REC 32.20
REC 32.27
REC 32.40

NEW PK S89-19-14W 32.70
ALUM N59-11-38E 32.173
NEW PK S65-27-13E 32.27
ALUM S65-28-57E 32.20

NEW PK S73-55-50E 56.83
ALUM MON ELEV 1005
NEW PK S39-14-23E 41.93
NEW PK S39-12-47E 41.85

NEW PK N78-21-32E 145.49
ALUM N78-22-54E 145.54

NEW PK N84-41-50E 172.59

ANT 36.337' S58-14-04E

David
Batters
EMBOSSED SEAL

4/9/2012

T-5