Paper weig Rag Ledger (minimum) Black nonfading ink

U.S. PUBLIC LAND SURVEY MONUMENT RECORD

For Public Land Survey Corners in the
T. 4 N., R. 10 E.

CORNER CODE INDEX

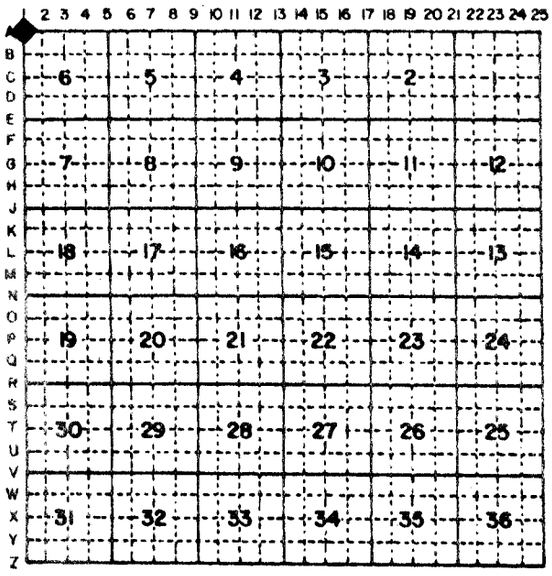

PLACE MONUMENT SYMBOL (◆) AT PROPER LOCATION ON ABOVE INDEX

EXAMPLE

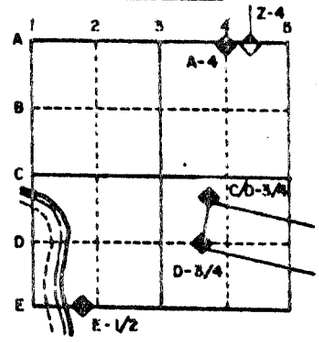

UNION TWP
ROCK COUNTY WI

IF AVAILABLE
STATE PLANE COORDINATES

North (Y) _____ Eleve. (Z) _____
East (X) _____ Zone _____
Hor. Datum _____ Vert. Datum _____

.e.) ◆ CORNER MONUMENT ○ WITNESS MONUMENT

BEARINGS ARE BASED ON: _____

SEE REVERSE SIDE

SHEET ___ OF ___

CORNER CODE: △1

GOVERNMENT CORNER REFERENCE
Dane County, Wisconsin

Government corner 1 | 31 / 6

Township 5 North
Range 10 East

Date of survey Aug. 15, 1974
Fieldbook Doyle

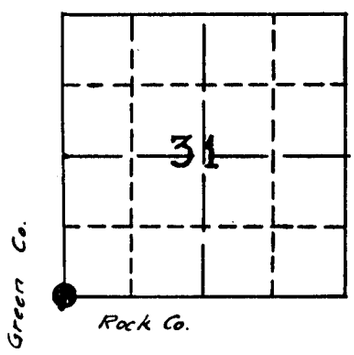

LOCATION SKETCH

This space for drawing of corner showing; type of Monument set, distance and direction of reference monument, a note if distances are not measured on a horizontal plane, and where measurement is taken on reference point.

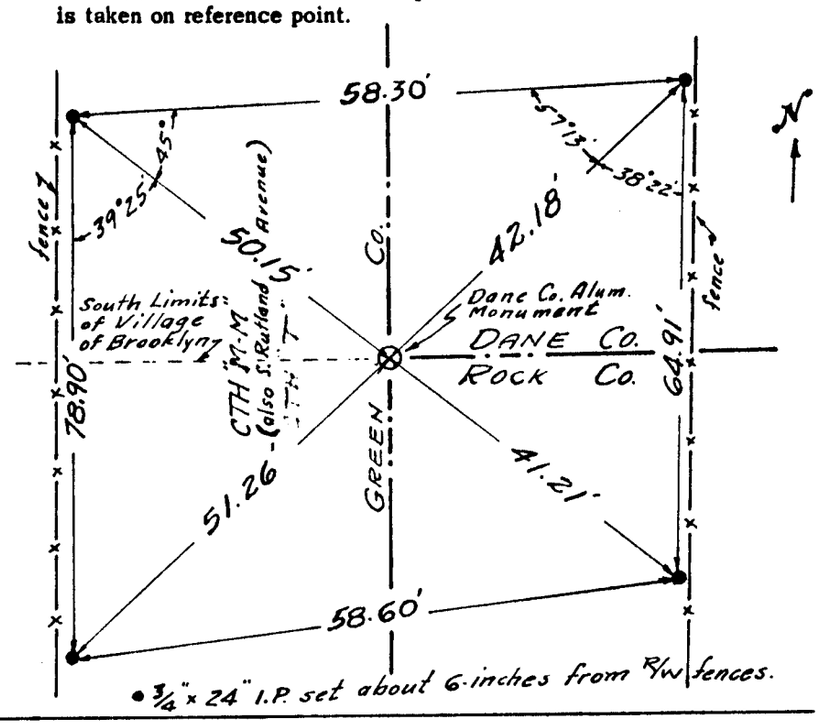

SURVEYORS AFFIDAVIT
STATE OF WISCONSIN } ss
COUNTY OF DANE

(Surveyor must certify the method by which the above described corner has been located or relocated.)

I hereby certify that A 6"x6" limestone monument with top porition broken off was found buried about 20" below top of blacktop pavement and about 3-feet East of centerline of CTH "M.M". A 1"x1 3/8" steel bar with top 8" bent toward South was also found about 16" below top of blacktop at South face of stone. (The top bar broke off when I attempted to straighten it.) I set a Dane County aluminum monument 18-inches in length on top of broken stone. A water-valve access casting was set in concrete around the monument. I also set 3/4"x24" I.P. reference stakes as shown in above sketch. (see Polacolar photograph) D.V. Doyle, Registered Land Surveyor – Number S-17
Witnessed by Ervin Hanson, Alton Erickson and Danial Johnson all of Brooklyn, Wis.

CORNER NUMBER 71 RUTLAND

MICROFILMED

MAP # 7004
UNION TWP Sec 6

FILE B-1

A1