

# U.S. PUBLIC LAND SURVEY MONUMENT RECORD

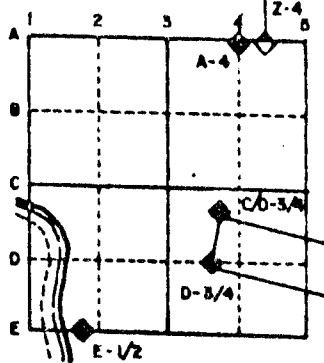
For Public Land Survey Corners in the  
T. \_\_\_ N., R. \_\_\_ E.

## CORNER CODE INDEX

	1	2	3	4	5	6	7	8	9	10	11	12	13	14	15	16	17	18	19	20	21	22	23	24	25
A																									
B																									
C		6																							
D						5																			
E																									
F																									
G																									
H																									
J																									
K																									
L																									
M																									
N																									
O																									
P																									
Q																									
R																									
S																									
T																									
U																									
V																									
W																									
X																									
Y																									
Z																									

PLACE MONUMENT SYMBOL (◆) AT PROPER LOCATION ON ABOVE INDEX

### EXAMPLE



ROCK TWP  
ROCK COUNTY WI

IF AVAILABLE  
STATE PLANE COORDINATES

North (Y) \_\_\_\_\_ Eleve. (Z) \_\_\_\_\_  
 East (X) \_\_\_\_\_ Zone \_\_\_\_\_  
 Hor. Datum \_\_\_\_\_ Vert. Datum \_\_\_\_\_

◆ CORNER MONUMENT

○ WITNESS MONUMENT

FOUND TIES  
FROM VOLS PG 241

BEARINGS ARE BASED ON:

(B) Describe any record evidence, monument evidence, occupational evidence, testimonial evidence or any other material evidence you considered, and whether the monument was found or placed.

1834 HARRISON ORIGINAL GOVERNMENT SURVEYOR. PLACED POST. BURR OAK 12 S18E 41, BURR OAK 10S35W 41

1883 LEE VOL 2 PG 365 BEARING TREES GONE. PARTIES AGREED UPON CORNER, DROVE STAKE FOR CORNER. SHOWS A DISTANCE OF 2658.48 TO CENTER OF SECTION 19.

1976 TRUE VOL 5 PG 186 SHOWS THE FOLLOWING DISTANCES IN SECTION 18:

S 1/4 TO CENTER 2647.60

S 1/4 TO SE 2647.60

S 1/4 TO SW 2709.16

FOUND HARRISON CAST IRON MONUMENT IN CENTER OF DITCH.

1977 BARNES VOL 5 PG 241 FOUND CAST IRON MONUMENT REFERNCED SAME.

1982 BARNES VOL 6 PG 281 SHOWS A DISTANCE AND BEARING OF N0-10-05W 2646.91 TO CENTER OF SECTION 18 AND FROM THE CENTER TO N 1/4 CORNER OF SECTION 18 N0-09-46W 2644.84'

FOUND CAST IRON MONUMENT AND CARSONITE POST.

(C) Was the corner restored through acceptance of (1) an obliterated evidence location, or, (2) a found perpetuated location?

ACCEPTED FOUND MONUMENT.

(D) Describe any material discrepancy between the location of the corner as restored or reestablished and the location of that corner as previously restored or reestablished by distance and direction. Show the discrepancy on the plan view drawing under (a), above. Show the distances between the corner as previously restored or reestablished and (1) the corner as restored or reestablished, and (2) to at least 4 of the witness monuments shown on the drawing in (a), above.

(E) Was the corner reestablished through lost corner proportionate methods? If so, show the method, including the directions and distances to other public land survey corners used as evidence or used for proportioning the corner location.

I, Donald Barnes, hereby certify that the corner points as identified by the corner code index were, in a field survey on, JUNE 21, 1989, established, re-established, monumented, re-monumented, recovered or restored as expressed below and in conformance with the regulations and rules as required in the current manual of survey instructions of the United States Department of Interior, Bureau of Land Management.

 seal  
Donald Barnes

COUNTY SURVEYOR FILING DATA

Date of computer entry \_\_\_\_\_

Date microfilmed \_\_\_\_\_

Number of included sheets \_\_\_\_\_

CORNER CODE

AFFIX YOUR LAND SURVEYOR SEAL

N 3

# U.S. PUBLIC LAND SURVEY MONUMENT RECORD

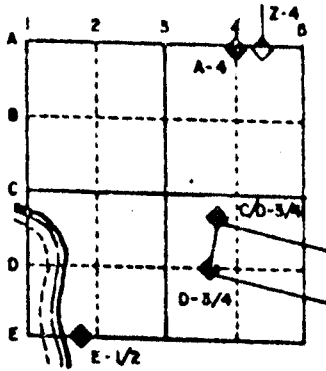
For Public Land Survey Corners in the  
T. 2 N., R. 12 E.

## CORNER CODE INDEX

	1	2	3	4	5	6	7	8	9	10	11	12	13	14	15	16	17	18	19	20	21	22	23	24	25
A																									
B																									
C	6																								
D																									
E																									
F																									
G	7	8																							
H																									
I																									
J																									
K																									
L	18	17																							
M																									
N																									
O																									
P	19	20																							
Q																									
R																									
S																									
T	30	29																							
U																									
V																									
W																									
X																									
Y	31	32																							
Z																									

PLACE MONUMENT SYMBOL (◆) AT PROPER LOCATION ON ABOVE INDEX

### EXAMPLE



Rock TWP  
ROCK COUNTY WI

### IF AVAILABLE STATE PLANE COORDINATES

North (Y) \_\_\_\_\_ Elev. (Z) \_\_\_\_\_  
 East (X) \_\_\_\_\_ Zone \_\_\_\_\_  
 Hor. Datum \_\_\_\_\_ Vert. Datum \_\_\_\_\_

◆ CORNER MONUMENT

○ WITNESS MONUMENT

FOUND EXISTING TIES.  
VOLS PG 241

BEARINGS ARE BASED ON:

MICROFILMED

SHEET \_\_\_ OF \_\_\_

CORNER CODE: N3

(B) Describe any record evidence, monument evidence, occupational evidence, testimonial evidence or any other material evidence you considered, and whether the monument was found or placed.

1834 HARRISON ORIGINAL GOVERNMENT SURVEYOR. PLACED POST. BURR OAK 12 S18E 41, BURR OAK 10S35W 41

1883 LEE VOL 2 PG 365 BEARING TREES GONE. PARTIES AGREED UPON CORNER, DROVE STAKE FOR CORNER. SHOWS A DISTANCE OF 2658.48 TO CENTER OF SECTION 19.

1976 TRUE VOL 5 PG 186 SHOWS THE FOLLOWING DISTANCES IN SECTION 18:

S 1/4 TO CENTER 2646.74

S 1/4 TO SE 2647.60

S 1/4 TO SW 2709.16

FOUND HARRISON CAST IRON MONUMENT IN CENTER OF DITCH.

1977 BARNES VOL 5 PG 241 FOUND CAST IRON MONUMENT REFERENCED SAME.

1982 BARNES VOL 6 PG 281 SHOWS A DISTANCE AND BEARING OF N0-10-05W 2646.91 TO CENTER OF SECTION 18 AND FROM THE CENTER TO N 1/4 CORNER OF SECTION 18 N0-09-46W 2644.84'

FOUND CAST IRON MONUMENT AND CARSONITE POST.


(C) Was the corner restored through acceptance of (1) an obliterated evidence location, or, (2) a found perpetuated location?

ACCEPTED FOUND MONUMENT.

(D) Describe any material discrepancy between the location of the corner as restored or reestablished and the location of that corner as previously restored or reestablished by distance and direction. Show the discrepancy on the plan view drawing under (a), above. Show the distances between the corner as previously restored or reestablished and (1) the corner as restored or reestablished, and (2) to at least 4 of the witness monuments shown on the drawing in (a), above.

(E) Was the corner reestablished through lost corner proportionate methods? If so, show the method, including the directions and distances to other public land survey corners used as evidence or used for proportioning the corner location.

I, Donald Barnes, hereby certify that the corner points as identified by the corner code index were, in a field survey on, JUNE 21, 1989, established, re-established, monumented, re-monumented, recovered or restored as expressed below and in conformance with the regulations and rules as required in the current manual of survey instructions of the United States Department of Interior, Bureau of Land Management.



AFFIX YOUR LAND SURVEYOR SEAL

COUNTY SURVEYOR FILING DATA  
Date of computer entry \_\_\_\_\_  
Date microfilmed \_\_\_\_\_  
Number of included sheets \_\_\_\_\_  
CORNER CODE