

U.S. PUBLIC LAND SURVEY MONUMENT RECORD

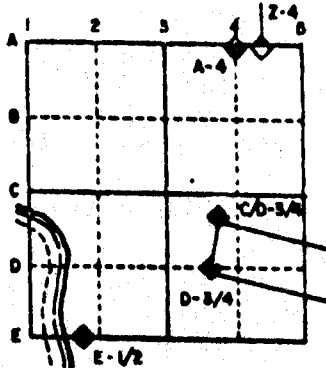
For Public Land Survey Corners in the
T. ___ N., R. ___ E.

CORNER CODE INDEX

	2	3	4	5	6	7	8	9	10	11	12	13	14	15	16	17	18	19	20	21	22	23	24	25
A																								
B																								
C	6	5	4	3	2																			
D																								
E																								
F																								
G	7	8	9	10	11	12																		
H																								
I																								
J	4																							
K																								
L	5	17	16	15	14	13																		
M																								
N																								
O																								
P	19	20	21	22	23	24																		
Q																								
R																								
S																								
T	30	29	28	27	26	25																		
U																								
V																								
W																								
X																								
Y	31	32	33	34	35	36																		
Z																								

PLACE MONUMENT SYMBOL (●) AT PROPER LOCATION ON ABOVE INDEX

EXAMPLE



Rock TWP
ROCK COUNTY WI

IF AVAILABLE STATE PLANE COORDINATES

North (Y) _____ Eleve. (Z) _____
 East (X) _____ Zone _____
 Hor. Datum _____ Vert. Datum _____

◆ CORNER MONUMENT

○ WITNESS MONUMENT

FOUND TIES AS
SHOWN ON VOL 6
PG 281

BEARINGS ARE BASED ON:

MICROFILMED

SHEET ___ OF ___

CORNER CODE: J3

(B) Describe any record evidence, monument evidence, occupational evidence, testimonial evidence or any other material evidence you considered, and whether the monument was found or placed.

1868 LOCKE VOL 1 PG 314 FOUND STUMPS OF BEARING TREES AND STAKE SURROUNDED BY 4 LIMESTONES.

1976 TRUE VOL 5 PG 186 N/S CENTERLINE OF SECTION SHOWING A BEARING OF N1-14-09W FROM N 1/4 CORNER.

1980 BARNES VOL 6 PG 29 SHOWS WPL COORDINATES OF N/S 235,479.53; E/W 2,236,731.96 AND THEIR BEARING AND DISTANCES OF S89-09-53E 2674.92 TO NW CORNER OF SECTION 18 AND S89-33-00E 2674.92 TO NE CORNER OF SECTION 18.

1980 BARNES VOL 6 PG 33 DUG AND FOUND NOTHING. PLACED ALUMINUM MONUMENT MIDWAY AND BETWEEN THE SE AND SW CORNERS WHICH IS AT THE E/W FENCE LINE. REFERENCED SAME.

1982 BARNES VOL 6 PG 281 SHOWS THE FOLLOWING BEARING AND DISTANCES IN SECTION 18;

TO NW N88-09-52W 2702.43
NE S88-27-09E 2647.47
CENTER S00-09-46E 2644.84
S 1/4 S00-09-56E 5291.75

THE CORNER AS SHOWN IN VOL 6 PG 3 IS INCORRECT. I MISINTERPRETED THE TOWNSHIP HIGHWAY RECORDS. THE CORNER IS NOW PLACED AT PROPORTIONATE MEASUREMENT WITH THE SE AND SW CORNER OF SECTION 7. THE E/W FENCE IS USED TO CONTROL THE N/S LOCATION. THIS IS IN HARMONY WITH THE CENTER OF SECTION 18. PLACED ALUMINUM MONUMENT.

FOUND ALUMINUM MONUMENT.



C) Was the corner restored through acceptance of (1) an obliterated evidence location, or, (2) a found perpetuated location?

ACCEPTED FOUND ALUMINUM MONUMENT.

D) Describe any material discrepancy between the location of the corner as restored or reestablished and the location of that corner as previously restored or reestablished by distance and direction. Show the discrepancy on the plan view drawing under (a), above. Show the distances between the corner as previously restored or reestablished and (1) the corner as restored or reestablished, and (2) to at least 4 of the witness monuments shown on the drawing in (a), above.

(E) Was the corner reestablished through lost corner proportionate methods? If so, show the method, including the directions and distances to other public land survey corners used as evidence or used for proportioning the corner location.

I, Donald Barnes, hereby certify that the corner points as identified by the corner code index were, in a field survey on, JUNE 21, 1989, established, re-established, monumented, re-monumented, recovered or restored as expressed below and in conformance with the regulations and rules as required in the current manual of survey instructions of the United States Department of Interior, Bureau of Land Management.



COUNTY SURVEYOR FILING DATA

Date of computer entry _____

Date microfilmed _____

Number of included sheets _____
CORNER CODE

AFFIX YOUR LAND SURVEYOR SEAL

J3