

# U.S. PUBLIC LAND SURVEY MONUMENT RECORD

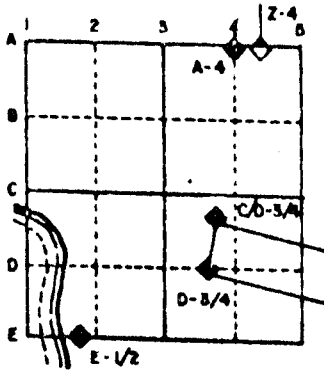
For Public Land Survey Corners in the  
T. 2 N., R. 12 E.

## CORNER CODE INDEX

	1	2	3	4	5	6	7	8	9	10	11	12	13	14	15	16	17	18	19	20	21	22	23	24	25
A																									
B																									
C	6																								
D		5																							
E			4																						
F				3																					
G					2																				
H																									
I	7																								
J		8																							
K			9																						
L				10																					
M					11																				
N						12																			
O																									
P	13																								
Q		14																							
R			15																						
S				16																					
T					17																				
U						18																			
V							19																		
W								20																	
X									21																
Y										22															
Z											23														
												24													
													25												
														26											
															27										
																28									
																	29								
																		30							
																			31						
																				32					
																					33				
																						34			
																							35		
																								36	

PLACE MONUMENT SYMBOL (◆) AT PROPER  
LOCATION ON ABOVE INDEX

### EXAMPLE



ROCK TWP  
ROCK COUNTY WI

### IF AVAILABLE STATE PLANE COORDINATES

North (Y) \_\_\_\_\_ Eleve. (Z) \_\_\_\_\_  
 East (X) \_\_\_\_\_ Zone \_\_\_\_\_  
 Hor. Datum \_\_\_\_\_ Vert. Datum \_\_\_\_\_

◆ CORNER MONUMENT

○ WITNESS MONUMENT

BEARINGS ARE BASED ON:

FOUND TIES AS SHOWN  
ON VOL 6 PG 33

MICROFILMED

SHEET \_\_\_ OF \_\_\_

CORNER CODE: J1


(B) Describe any record evidence, monument evidence, occupational evidence, testimonial evidence or any other material evidence you considered, and whether the monument was found or placed.

- 1833 MULLETT ORIGINAL GOVERNMENT SURVEYOR. FIELD NOTES - NORTH ON EAST SIDE OF SECTION 13 PLYMOUTH TOWNSHIP. SET POST CORNER SECTIONS 12 & 13. BUR OAK 10 S89E 210.54' & BUR OAK 14 N10W 286.44'.
- 1834 HARRISON ORIGINAL GOVERNMENT SURVEYOR. WEST BOUNDARY 95.04 SOUTH OF POST MARKED SAME. MEASURED 2694.78 TO S 1/4 CORNER OF SECTION 7.
- 1864 LOCKE VOL 1 PG 218. FOUND STUMPS OF BEARING TREES, FENCE CORNER 5.94' EAST AND 15.84' SOUTH OF CORNER POST. DID NOT SET CORNER. SHOWS A DISTANCE OF 2602.38' TO THE S 1/4 CORNER OF SECTION 12 PLYMOUTH TOWNSHIP.
- 1868 LOCKE PLYMOUTH TOWNSHIP REMONUMENTATION FIELD NOTES. NORTH ON EAST LINE OF SECTION 13 PLYMOUTH. INTERSECTED NORTH BOUNDARY AT CORNER. FOUND STUMPS OF B.T.s AND STAKE. CORNER IS .33' EAST OF N/S FENCE AND 17.16' NORTH OF E/W FENCE. MEASURED 2654.52' TO E 1/4 COR SEC 13, 2653.20' TO E 1/4 COR SEC 12, 2612.28' TO S 1/4 COR SEC 12, AND 1153.02' TO THE CENTER OF THE R/R TRACKS THAT ARE TO THE NORTH. PLACED CUT LIMESTONE.
- 1870 RUGER VOL 2 PG 33. FOUND STONE MONUMENT SET BY LOCKE.
- 1876 RUGER VOL 2 PG 205 FOUND STONE MONUMENT. SHOWS A DISTANCE OF 2646.93 TO THE E 1/4 CORNER OF SECTION 12 PLYMOUTH, 2608.32' TO THE S 1/4 CORNER SECTION 12 PLYMOUTH TOWNSHIP.
- 1972 LEE VOL 4 PG 587 DUG AND FOUND NOTHING. SET BY PRORATION. SHOWS S89-35-51E 2611.60 TO THE S 1/4 CORNER OF SECTION 12.
- 1972 LEE VOL 4 PG 588 SHOWS N0-55-25W 2663.48 TO W 1/4 CORNER AND N89-38-40W 5351.81 TO THE SE CORNER OF SECTION 7.
- 1974 LEE VOL 4 PG 589 SHOWS A DISTANCE OF N0-59-27W 2656.76 TO THE W 1/4 CORNER OF SECTION 18 AND S89-38-40E 5351.81 TO THE NE CORNER OF SECTION 18.
- 1980 BARNES VOL 6 PG 29. FOUND CUT STONE. REMOVED CAST IRON MONUMENT. THE C.I. MONUMENT IS S6-09-27W 19.39' OF THE CUT LIMESTONE. SHOWS WPL COORDINATES OF N/S 235,518.53; E/W 2,234,057.32. SHOWS THE FOLLOWING DISTANCES;
- |                      |                    |
|----------------------|--------------------|
| TO: S 1/4 COR SEC 12 | S89-56-25E 2613.47 |
| W 1/4 COR SEC 7      | N01-05-42W 2651.73 |
| S 1/4 COR SEC 7      | S89-09-53E 2674.92 |
| W 1/4 COR SEC 18     | N01-03-48W 2654.32 |
- 1980 BARNES VOL 6 PG 33 FOUND UNBROKEN CUT LIMESTONE MONUMENT IN HORIZONTAL E/W POSITION. STRAIGHTENING STONE PLACED IT .4' EAST OF OLD BARB WIRE AS CALLED FOR BY LOCKE. REPLACED STONE WITH CAST IRON MONUMENT THAT LEE HAD PLACED. REFERENCED BOTH WITH 3/8X32 IRON BOLTS.
- 1982 BARNES VOL 6 PG 281 FOUND CAST IRON MONUMENT. SHOWS N0-01-16E 2653.84 TO THE W 1/4 CORNER OF SECTION 7 AND S88-09-52E 2702.43 TO THE S 1/4 CORNER OF SECTION 7.
- 1982 BARNES VOL 6 PG 282 SHOWS COORDINATES OF N/S 235,518.53; N/S 2,234,057.32 AND 2653.84 TO THE E 1/4 CORNER OF SECTION 12.

FOUND CAST IRON MONUMENT.  
FIELD BOOK 2 PG 47

C) Was the corner restored through acceptance of (1) an obliterated evidence location, or, (2) a found perpetuated location?


ACCEPTED FOUND CAST IRON MONUMENT THAT PERPETUATED THE FOUND CUT LIMESTONE.



J1

D) Describe any material discrepancy between the location of the corner as restored or reestablished and the location of that corner as previously restored or reestablished by distance and direction. Show the discrepancy on the plan view drawing under (a), above. Show the distances between the corner as previously restored or reestablished and (1) the corner as restored or reestablished, and (2) to at least 4 of the witness monuments shown on the drawing in (a), above.  
IN 1972 LEE DUG AND FOUND NOTHING. HE ESTABLISHED THE CORNER BY PRORATION AND PLACED A CAST IRON MONUMENT. IN 1980 I FOUND THE CUT LIMESTONE WHICH IS IN HARMONY WITH RECORD DISTANCES.

I, Donald Barnes, hereby certify that the corner points as identified by the corner code index were, in a field survey on, October 25, 1990, established, re-established, monumented, re-monumented, recovered or restored as expressed below and in conformance with the regulations and rules as required in the current manual of survey instructions of the United States Department of Interior, Bureau of Land Management.



COUNTY SURVEYOR FILING DATA

Date of computer entry \_\_\_\_\_

Date microfilmed \_\_\_\_\_

Number of included sheets 1  
CORNER CODE

AFFIX YOUR LAND SURVEYOR SEAL