

**RESOLUTION
ROCK COUNTY BOARD OF SUPERVISORS**

Lisa Tollefson
INITIATED BY



Lisa Tollefson
DRAFTED BY

Planning & Development Committee
SUBMITTED BY

November 8, 2021
DRAFTED

Adoption of Final Rock County Supervisory District Plan

1 **WHEREAS**, under Wis. Stat. § 59.10(3)(b)1, each county board is required to create and adopt a
2 tentative plan within 60 days of receiving decennial federal census data; and,
3

4 **WHEREAS**, Rock County received the 2020 Census Data on August 16, 2021 and the County Board of
5 Supervisors adopted a Tentative Supervisory District Plan on October 7, 2021 consisting of 29 districts;
6 and,
7

8 **WHEREAS**, the Tentative Supervisory District Plan was transmitted to Rock County cities, towns, and
9 villages on October 8, 2021 for the municipal ward map creation; and,
10

11 **WHEREAS**, all municipal ward maps were created and approved on or before November 9, 2021; and,
12

13 **WHEREAS**, in accordance with WI State Statute 59.10(3), the Rock County Board of Supervisors shall
14 consist of 29 Supervisors to be elected from 29 Supervisory Districts. The location and boundaries of
15 the Supervisory Districts are established as shown, on the maps entitled "**Official Map of Rock County
16 Supervisory Districts**" (**Maps 1-3**), dated as attached to this Resolution; and,
17

18 **WHEREAS**, the total population in Rock County in the 2020 Census is 163,687 (an increase of 2.1%),
19 making the target population for each Supervisory District 5,644, with a 10% deviation allowable.
20

21 **WHEREAS**, The Supervisory Districts are hereby created, numbered, and described as follows, and as
22 shown on the maps attached hereto which are incorporated herein by this reference.
23

SUPERVISORY DISTRICTS 1-29

24
25
26 **Supervisory District #1**, (~ population 5,711) All the territory within the City limits of Evansville, Wards
27 1 through 8.
28

29 **Supervisory District #2**, (~ population 5,589) All the territory within the Town of Union, Wards 1
30 through 3; and all of the territory within the Town of Porter, one Ward; and all of the territory within the
31 Town of Center, Wards 1 and 2; and all of the territory within the Village of Footville, one Ward; and, the
32 territory within the Town of Plymouth, Ward 1.
33

34 **Supervisory District #3**, (~ population 5,799) All of the territory within the City of Edgerton, Wards 1
35 through 6.
36

37 **Supervisory District #4**, (~ population 5,601) All of the territory within the Town of Fulton, Wards 1
38 through 6; and, all the territory within the Town of Janesville Ward 4; and, all the territory within the
39 Town of Milton Wards 2, 3 and 4.
40

41 **Supervisory District #5**, (~ population 5,716) All of the territory within the City of Milton, Wards 1
42 through 9.
43

44 **Supervisory District #6**, (~ population 5,591) All of the territory within the Town of Milton, Wards 1 and
45 5; and, all of the territory within the Town of Lima, Wards 1 and 2; and, all of the territory within the Town
46 of Harmony, Ward 3; and, all of the territory within the Town of Johnstown, one Ward; and, all the
47 territory within the City of Janesville, Ward 25.
48

49 **Supervisory District #7**, (~ population 5,730) All of the territory within the Town of La Prairie, one
50 Ward; and all of the territory within the Town of Bradford, Wards 1-2; and, all of the territory within the
51 Town of Clinton, one Ward; and, all of the territory within the Village of Clinton, Wards 1 through 3; and
52 all of the territory within the Town of Turtle, Ward 3.
53

- 54 **Supervisory District #8**, (~ population 5,567) All of the territory within the Town of Janesville Wards 1,
55 2 and 3; and, all the territory within the Town of Rock, Wards 1 through 5; and the Town of Beloit Ward
56 1.
- 57
- 58 **Supervisory District #9**, (~ population 5,658) All of the territory within the Town of Beloit Wards 2
59 through 7; and all of the territory within the City of Beloit Ward 1.
- 60
- 61 **Supervisory District #10**, (~ population 5,647) All of the territory within the Town of Magnolia, one
62 Ward; and, all of the territory within the Town of Spring Valley, one Ward; and, all of the territory within
63 the Village of Orfordville, Wards 1-2; and, all of the territory within the Town of Plymouth, Ward 2; and,
64 all of the territory within the Town of Avon, one Ward; and, all of the territory within the City of Brodhead,
65 Wards 7-8; and, all of the territory within the Town of Newark, Wards 1-2.
- 66
- 67 **Supervisory District #11**, (~ population 5,620) All of the territory within the City of Beloit, Wards 7, 8 9
68 and 11.
- 69
- 70 **Supervisory District #12**, (~ population 5,618) All of the territory within the City of Beloit, Wards 4
71 through 6.
- 72
- 73 **Supervisory District #13**, (~ population 5,657) All of the territory within the City of Beloit, Wards 2, 3
74 and 10.
- 75
- 76 **Supervisory District #14**, (~ population 5,651) All of the territory within the City of Beloit, Wards 18 and
77 19; and, all of the territory in the Town of Beloit Wards 8 through 10.
- 78
- 79 **Supervisory District #15**, (~ population 5,667) All of the territory within the City of Beloit, Wards 15
80 through 17 and 21; and, all of the territory within the Town of Turtle Ward 4.
- 81
- 82 **Supervisory District #16**, (~ population 5,707) All of the territory within the City of Beloit, Wards 12
83 through 14.
- 84
- 85 **Supervisory District #17**, (population 5,613) All of the territory within the City of Beloit, Wards 20, 22
86 and 23.
- 87
- 88 **Supervisory District #18**, (~ population 5,701) All of the territory within the City of Janesville, Wards 3
89 and 4.
- 90
- 91 **Supervisory District #19**, (~ population 5,705) All of the territory within the City of Janesville, Wards 5
92 and 6.
- 93
- 94 **Supervisory District #20**, (~ population 5,595) All of the territory within the Town of Janesville Ward 6;
95 and, City of Janesville, Wards 1 and 2.
- 96
- 97 **Supervisory District #21**, (~ population 5,619) All of the territory within the Town of Janesville Ward 5;
98 and, all of the territory within the City of Janesville, Wards 13 and 14.
- 99
- 100 **Supervisory District #22**, (~ population 5,605) All of the territory within the City of Janesville, Wards 19
101 and 20; and, all of the territory within the Town of Harmony Wards 1 and 2.
- 102
- 103 **Supervisory District #23**, (~ population 5,614) All of the territory within the City of Janesville, Wards 21
104 and 22.
- 105
- 106 **Supervisory District #24**, (~ population 5,678) All of the territory within the City of Janesville, Wards 17
107 and 18.
- 108
- 109 **Supervisory District #25**, (~ population 5,615) All of the territory within the City of Janesville, Wards 15
110 and 16.
- 111
- 112 **Supervisory District #26**, (~ population 5,616) All of the territory within the City of Janesville, Wards 23
113 and 24; and, all territory within the Town of Harmony Ward 4.
- 114
- 115 **Supervisory District #27**, (~ population 5,611) All of the territory within the City of Janesville, Wards 11
116 and 12.
- 117
- 118 **Supervisory District #28**, (~ population 5,552) All of the territory within the City of Janesville, Wards 9
119 and 10.; and, all the territory within the Town of Rock Ward 6.
- 120

121 **Supervisory District #29**, (~ population 5,634) All of the territory within the City of Janesville, Wards 7
122 and 8.

123
124 **NOW, THEREFORE, BE IT RESOLVED** that the Rock County Board of Supervisors duly assembled
125 this 15th day of November, 2021 hereby authorizes and approves the Final Rock County Supervisory
126 Districts maps created from the 2020 U S Census Data.

Respectfully submitted,

Planning & Development Committee

/s/Alan Sweeney
Alan Sweeney, Chair

/s/Wayne Gustina
Wayne Gustina, Vice Chair

/s/Russ Podzilni
J. Russell Podzilni

/s/Wes Davis
Wes Davis

/s/Robert Potter
Robert Potter

LEGAL NOTE:

The County Board is authorized to take this action pursuant to sec. 59.10(3)(b), Wis. Stats.

s/Richard Greenlee

Richard Greenlee
Corporation Counsel

FISCAL NOTE:

Minimal fiscal impact.

/s/Sherry Oja

Sherry Oja
Finance Director

ADMINISTRATIVE NOTE:

Recommended.

/s/Josh Smith

Josh Smith
County Administrator

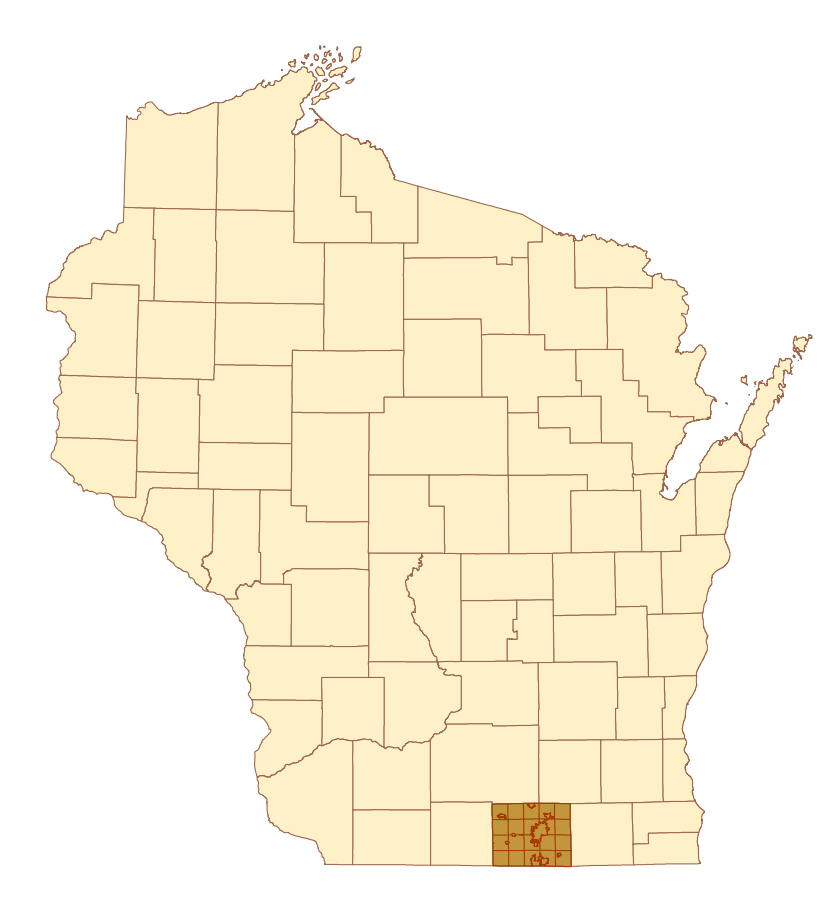
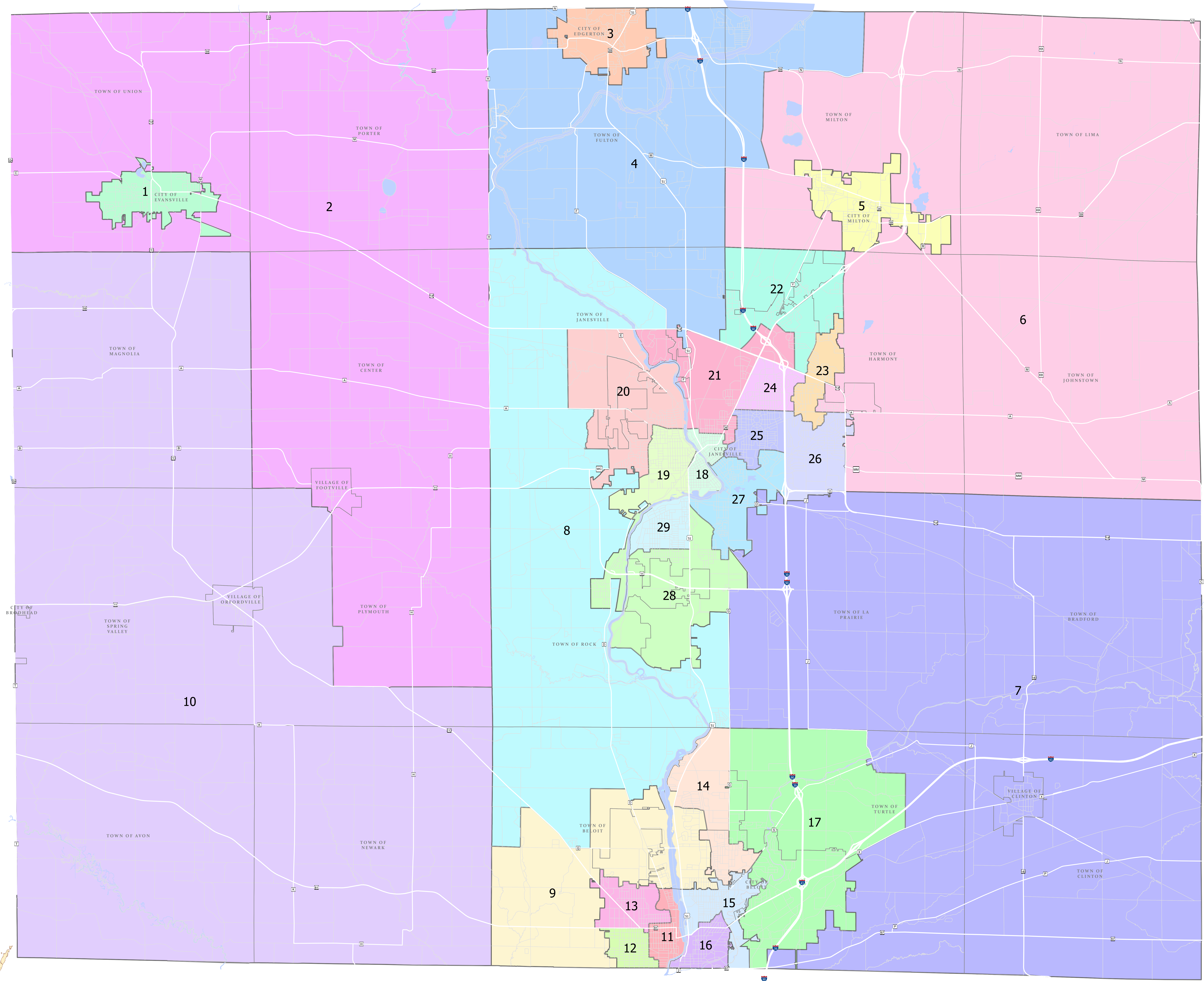
Attachments:

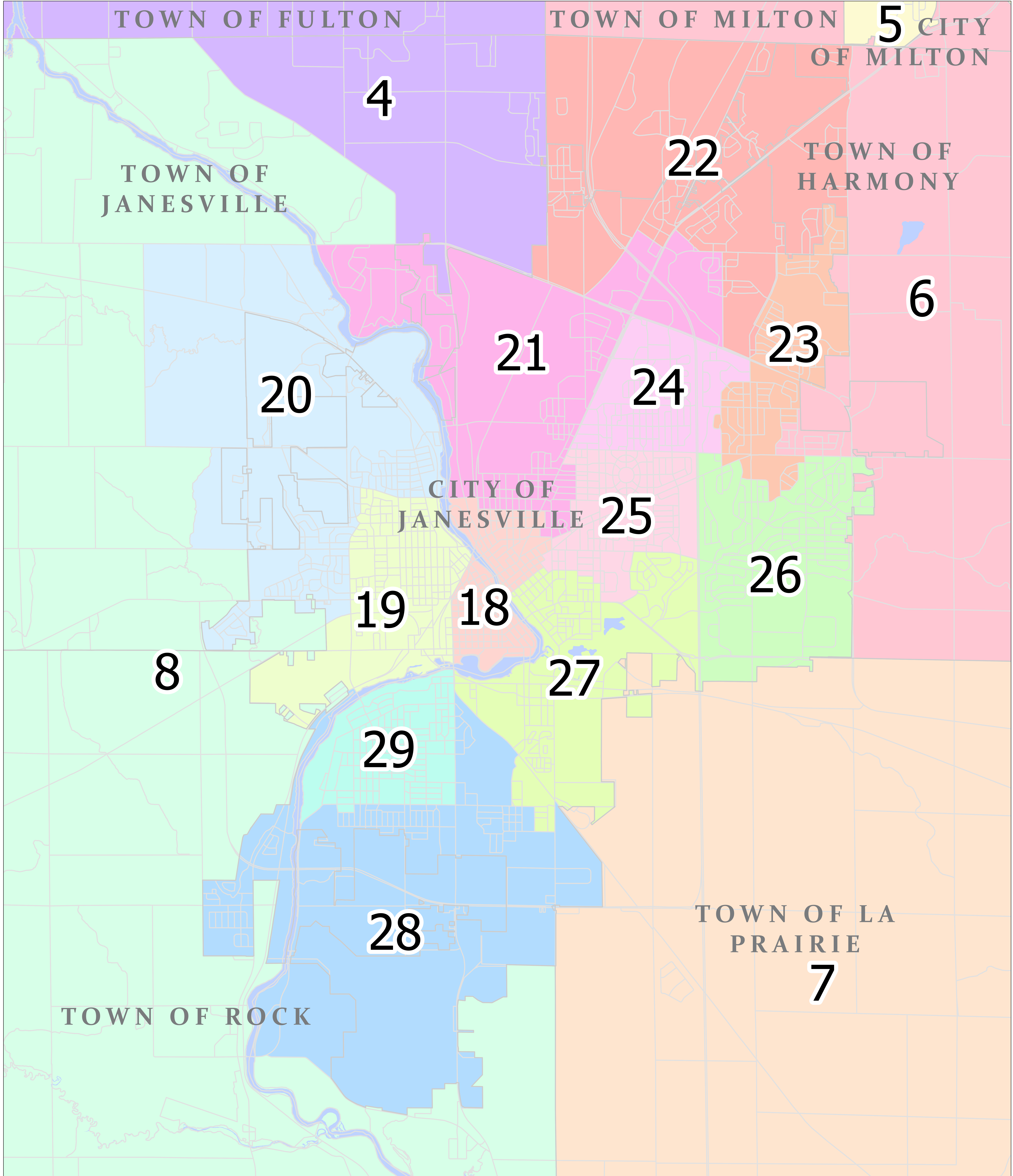
Map 1 – Rock County Supervisory Districts 1-29

Map 2 – Greater Janesville Area

Map 3 – Greater Beloit Area

Executive Summary

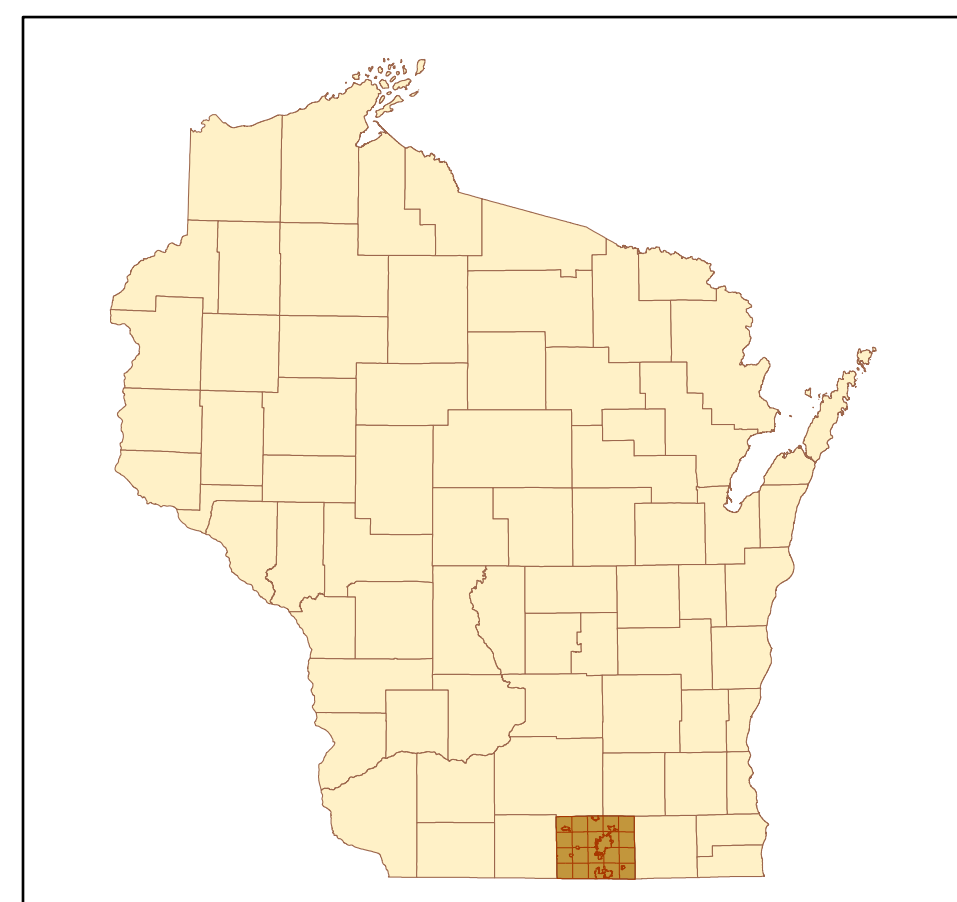


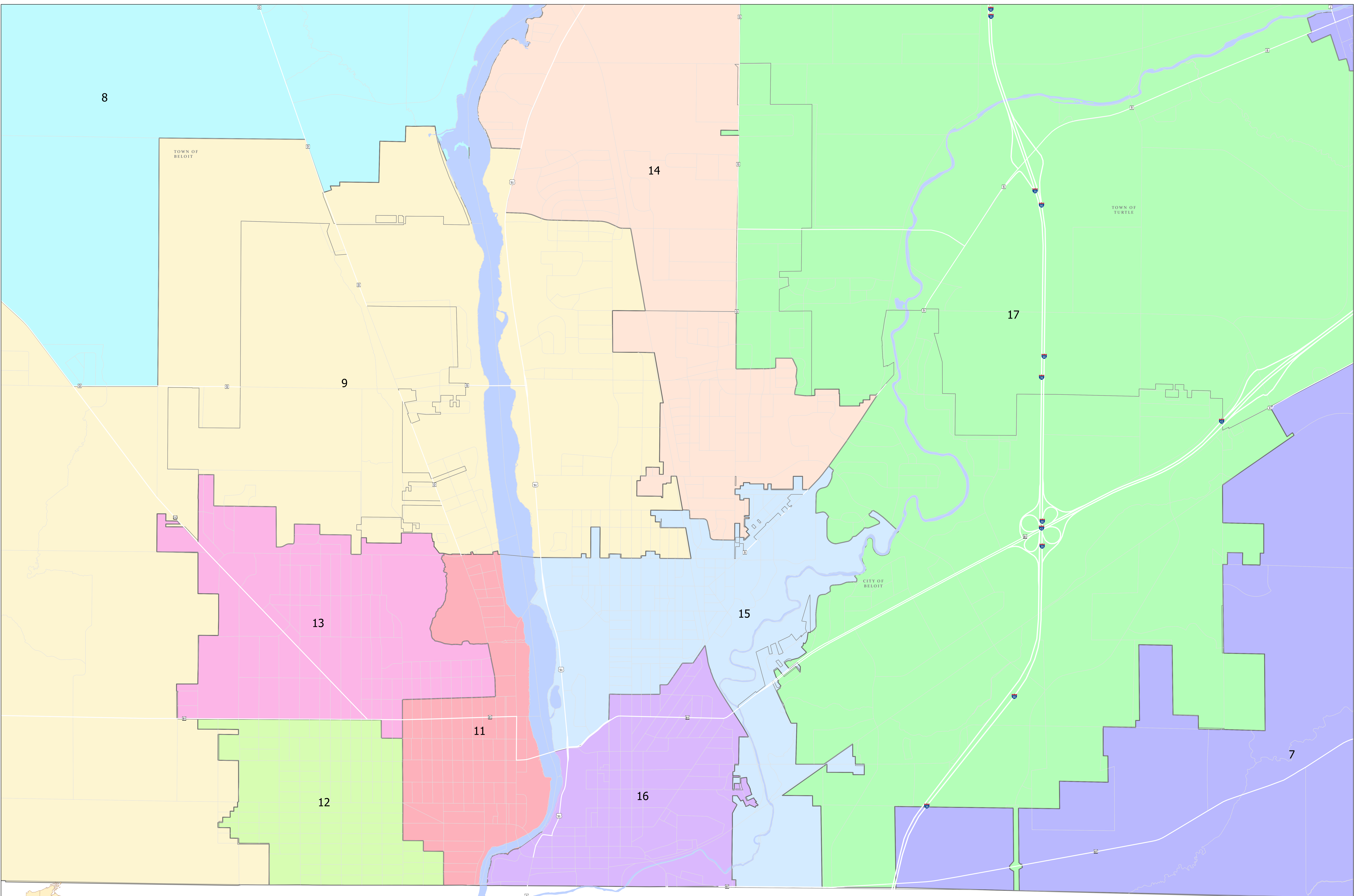


Official Map of Rock County Supervisory Districts - Map 2
 Rock County, WI
 11/9/2021

DRAFT

Rock County, WI
 11/9/2021





Official Map of Rock County Supervisory Districts - Map 3
Rock County, WI
11/9/2021

DRAFT

