



**ROCK COUNTY BOARD OF SUPERVISORS' MEETING
THURSDAY, OCTOBER 7, 2021 – 6:00 P.M.
COUNTY BOARD ROOM/COURTROOM H
FOURTH FLOOR/COURTHOUSE EAST**

WATCH VIA YOUTUBE:

<https://www.youtube.com/channel/UCcGhCAgg7M8721fnSaYU29Q/>

If you are interested in providing public comments on items on this agenda, you must submit your written comments by noon on Thursday, October 7, 2021. To submit written public comment use the following link: <https://www.co.rock.wi.us/public-comment-request>. Citizens may appear in-person to speak. Comments are limited to two minutes.

Agenda

1. CALL TO ORDER
2. INVOCATION & PLEDGE OF ALLEGIANCE
3. ROLL CALL
4. CONSENT AGENDA
 - A. ADOPTION OF AGENDA
 - B. APPROVAL OF MINUTES
 - C. NOMINATIONS, APPOINTMENTS AND CONFIRMATION
 - D. RECOGNITION OF COUNTY EMPLOYEES OR OTHERS
 - E. OTHER
5. PUBLIC HEARING
6. CITIZEN PARTICIPATION, COMMUNICATIONS AND ANNOUNCEMENTS
7. NOMINATIONS, APPOINTMENTS AND CONFIRMATION
8. RECOGNITION OF COUNTY EMPLOYEES OR OTHERS
9. INTRODUCTION OF NEW RESOLUTIONS OR ORDINANCES BY SUPERVISORS FOR REFERRAL TO APPROPRIATE COMMITTEE
10. REPORTS
11. NEW BUSINESS
 - A. SUPPLEMENTARY APPROPRIATIONS AND BUDGET CHANGES - ROLL CALL
 - B. CONTRACTS – ROLL CALL
 - C. Approving Tentative 2021 County Supervisory District Plan
12. ADJOURNMENT

The County of Rock will provide reasonable accommodations to people with disabilities. Please contact us at 608-757-5510 or e-mail countyadmin@co.rock.wi.us at least 48 hours prior to a public meeting to discuss any accommodations that may be necessary.

**RESOLUTION
ROCK COUNTY BOARD OF SUPERVISORS**

Ad Hoc Redistricting Committee
INITIATED BY



Lisa Tollefson
DRAFTED BY

Ad Hoc Redistricting Committee
SUBMITTED BY

August 24, 2021
DATE DRAFTED

Approving Tentative 2021 County Supervisory District Plan

1 **WHEREAS**, Wisconsin Statute s.59.10(3)(b) requires that County Boards adopt a Tentative Supervisory
2 District Plan after receiving the final 2020 Census Block Data; and,
3
4 **WHEREAS**, the Rock County Board of Supervisors has authorized the appointment of an Ad Hoc
5 Redistricting Committee charged with the responsibility of preparing and recommending a Redistricting
6 Plan for Supervisory Districts; and,
7
8 **WHEREAS**, the Ad Hoc Committee has prepared said plan after holding meetings and considering
9 various mapping criteria and options; and,
10
11 **WHEREAS**, a public hearing on the Tentative Supervisory District Plan, the County is required to
12 transmit to each municipal governing body in the County the Tentative Plan that is adopted. Cities,
13 Towns and Villages of over 1,000 population are required to establish their voting wards, which use
14 Supervisory District boundaries as the basis for their wards; Cities, Towns, and Villages under 1,000 may
15 create wards; and,
16
17 **WHEREAS**, upon the establishment of the City, Town and Village Voting Wards, the County Board
18 must hold a public hearing and adopt a Final Supervisory District Plan based on this Tentative Plan, with
19 consideration of recommendation for changes from the County’s Municipalities.
20
21 **NOW, THEREFORE, BE IT RESOLVED** that the Rock County Board of Supervisors duly
22 assembled this _____ day of _____, 2021, does hereby approve the Tentative 2021
23 County Supervisory District Plan and directs that official copies be distributed by Planning and
24 Development to each Rock County City, Town and Village as prescribed by Statute.

Respectfully Submitted,

Ad Hoc Redistricting Committee

/s/Neil Deupree
Neil Deupree, Chair

/s/Victor Gonzalez
Victor Gonzalez

/s/Richard Bostwick
Richard Bostwick, Vice Chair

/s/Ethel Himmel
Ethel Himmel

/s/Wes Davis
Wes Davis

/s/Lisa Imhoff
Lisa Imhoff

/s/Robert Potter
Robert Potter

/s/Lisa Johnson
Lisa Johnson

/s/Mike Mulligan
Mike Mulligan

Approving Tentative 2021 County Supervisory District Plan
Page 2

PLANNING AND DEVELOPMENT COMMITTEE

Alan Sweeney, Chair

Wayne Gustina, Vice-Chair

J. Russell Podzilni

Wes Davis

Robert Potter

COUNTY BOARD STAFF COMMITTEE

Richard Bostwick, Chair

Wes Davis, Vice Chair

Tom Brien

Kevin Leavy

Louis Peer

J. Russell Podzilni

Bob Yeomans

Alan Sweeney

Mary Beaver

Approving Tentative 2021 County Supervisory District Plan
Page 3

ADMINISTRATIVE NOTE:

Following the decennial census, counties typically receive census data to begin the redistricting process in April. However, due primarily to reported delays caused by the pandemic, counties received census data in August. This has resulted in the need for a compressed redistricting process in order to comply with state law and have districts drawn adopted prior to the December timeframe during which nomination papers are to be made available to those interested in running for elected positions beginning with the February 2022 primary and April general elections. In order to meet these deadlines, the Board must both be comfortable with the contents of a tentative redistricting plan and adopt a plan expeditiously in order to keep the process moving.

/s/Josh Smith

Josh Smith
County Administrator

FISCAL NOTE:

Minimal fiscal impact.

/s/Sherry Oja

Sherry Oja
Finance Director

LEGAL:

The County Board is authorized to take this action pursuant to secs. 59.01, 59.51 and 59.10(3)(b), Wis. Stats. Pursuant to sec. 59.10(3)(b) the County Board is required to hold a public hearing and adopt a tentative plan for new supervisor districts after it receives data from the decennial census. Municipalities use this tentative plan to adjust their wards, after which, the County must hold a second public hearing and consider the new districts for final adoption.

s/Richard Greenlee

Richard Greenlee
Corporation Counsel

TENTATIVE SUPERVISORY DISTRICT PLAN MAP DRAFT 2

A REPORT ON THE 2021 TENTATIVE SUPERVISORY DISTRICT PLAN DRAFT 2

JENNIFER BORLICK

GIS MANAGER

ROCK COUNTY PLANNING AND DEVELOPMENT

This page intentionally left blank

TENTATIVE SUPERVISORY DISTRICT PLAN MAP DRAFT 2 REPORT

§59.10(3)(b)(1)

Within 60 days after the population count by census block, established in the decennial federal census of population, and maps showing the location and numbering of census blocks become available in printed form from the federal government or are published for distribution by an agency of this state, but no later than July 1 following the year of each decennial census, each board shall propose a tentative county supervisory district plan setting forth the number of supervisory districts proposed by the board and tentative boundaries or a description of boundary requirements, hold a public hearing on the proposed plan and adopt a tentative plan. The proposed plan may be amended after the public hearing. The tentative plan shall divide the county into a number of districts equal to the number of supervisors, with each district substantially equal in population. The board shall solicit suggestions from municipalities concerning the development of an appropriate plan. Except as authorized in this subdivision, each district shall consist of whole wards or municipalities. Territory within each supervisory district to be created under the tentative plan shall be contiguous, except as authorized in subd. 2. In the tentative plan, the board shall, whenever possible, place whole contiguous municipalities or contiguous parts of the same municipality within the same district. If the division of a municipality is sought by the board, the board shall provide with the plan a written statement to the municipality affected by each proposed division specifying the approximate location of the territory from which a ward is sought to be created for contiguity purposes and the approximate population of the ward proposed to effectuate the division. The tentative plan shall not include provision for division of any census block unless the block is bisected by a municipal boundary or unless a division is required to enable creation of supervisory districts that are substantially equal in population. The board shall transmit a copy of the tentative plan that is adopted to each municipal governing body in the county.

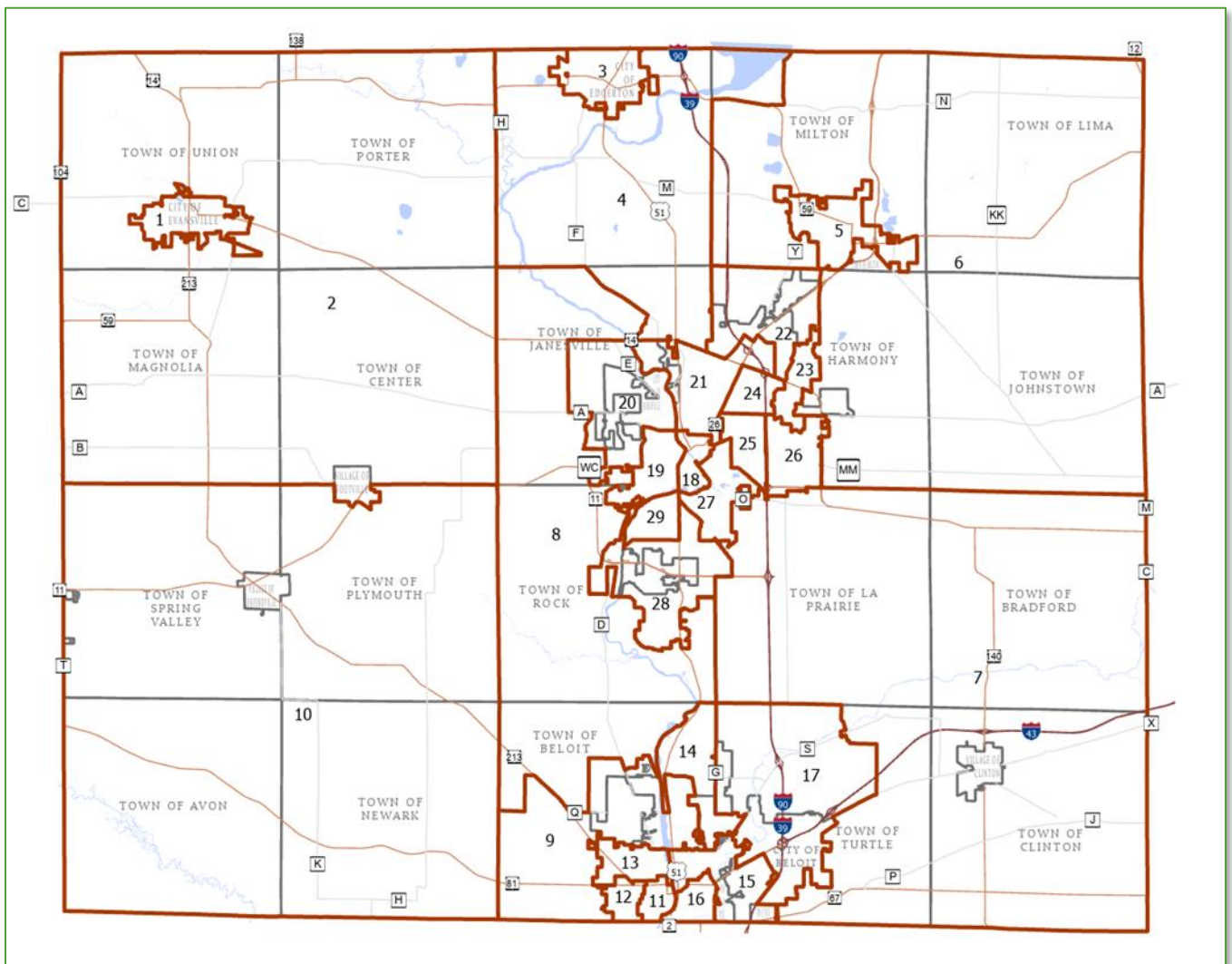
Draft 1

The following rank order was used in the first draft of the Plan

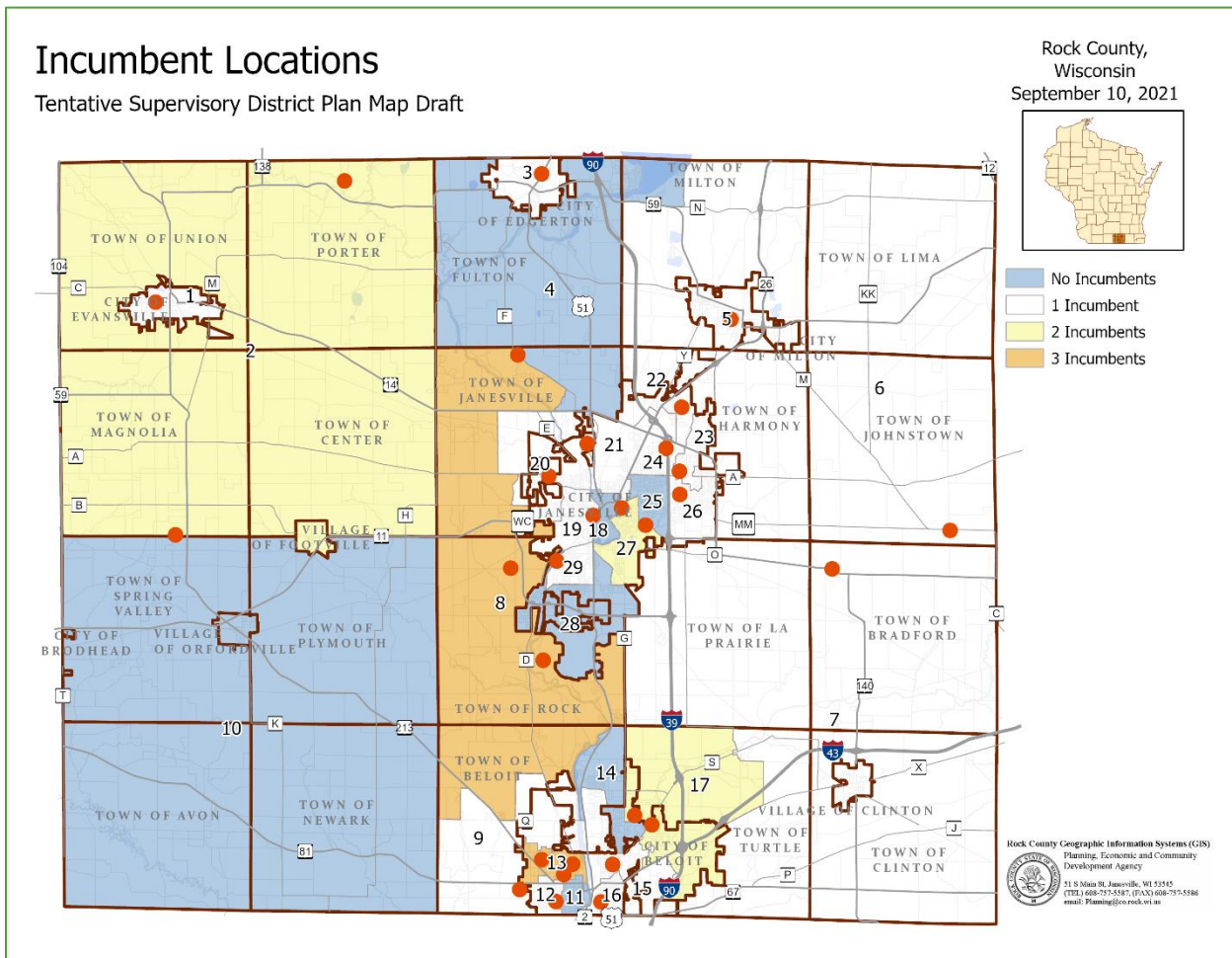
1. Equal Population (Population: 163,687 people/29 Supervisory Districts= **5,644 People per District**)
2. Contiguousness
3. Municipal Boundaries
4. Minority Representation
5. Compactness
6. School District Boundaries
7. Future Growth, Existing Wards, Physical Features, Communities of Common Interest and Polling Locations.

Incumbent addresses, being last on the list, were not supplied nor considered when the districts were drawn.

This map was presented to County Board on September 23. The motion to Postpone until the next County Board meeting was passed.



This plan resulted in a plan with 7 districts without an incumbent, 3 districts with 2 incumbents and 2 districts with 3 incumbents.



The Board was informed that unless the criteria changes, any map produced would have similar results in terms of competitive districts. The criteria that drove the first draft of the plan were equal population, whole wards and municipalities, minority populations, and compactness. While the other criteria did play roles, they were not as prominent as these four. It was decided by the Board that protection of incumbent districts would replace compactness in these criteria. As a result the following rank was used in the creation of Draft 2:

1. Equal Population (Population: 163,687 people/29 Supervisory Districts= **5,644 People per District**)
2. Contiguousness
3. Municipal Boundaries
4. Minority Representation
5. Protection of Incumbent Districts
6. Compactness
7. School District Boundaries
8. Future Growth, Existing Wards, Physical Features, Communities of Common Interest and Polling Locations.

How This Changed Draft 1 of the Tentative Plan

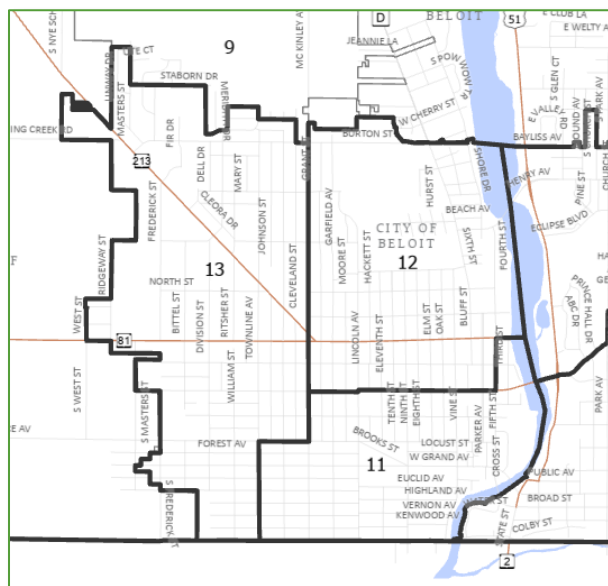
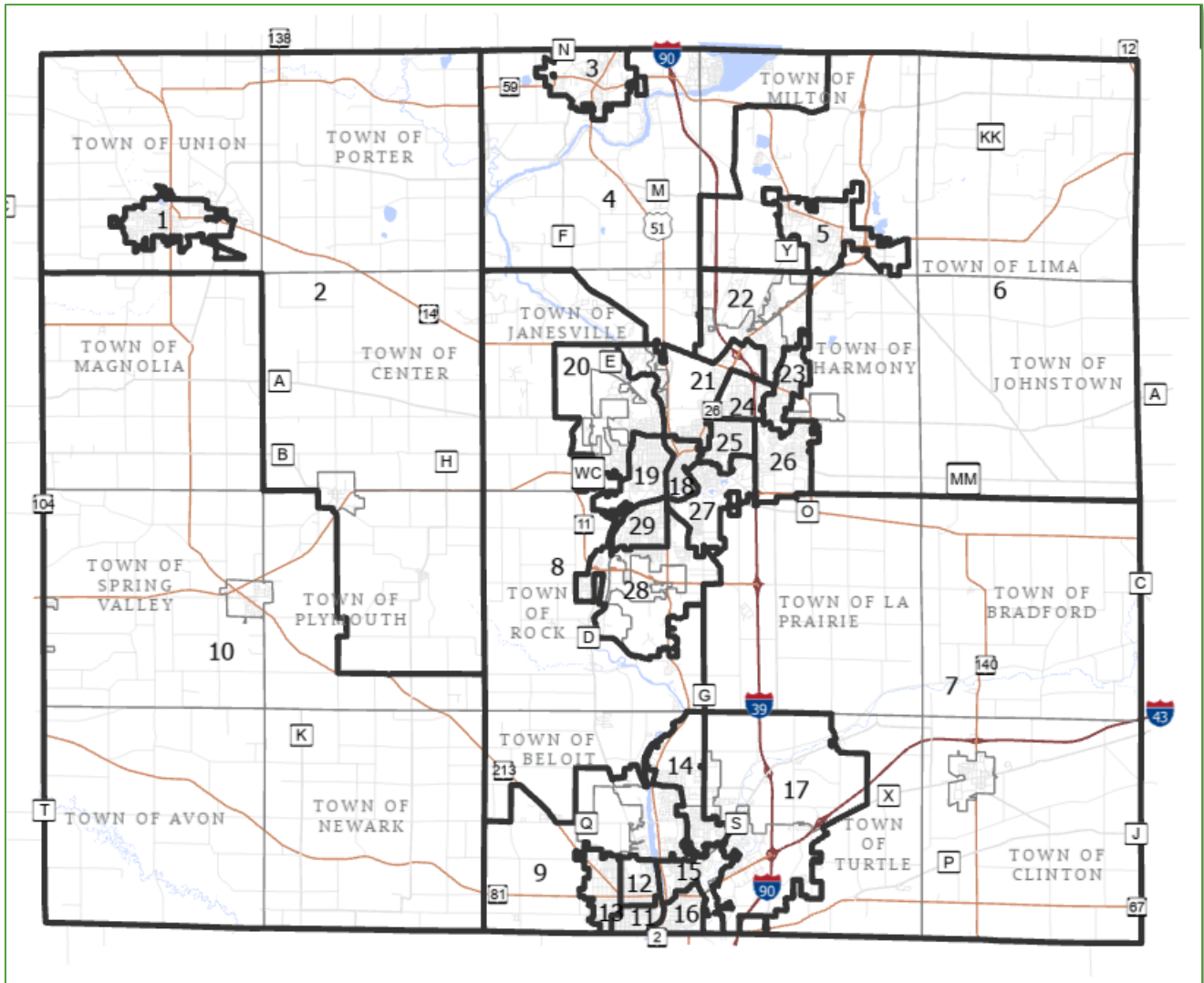
Each incumbent location was evaluated to locate populations that meet the other criteria as well as protects incumbent districts. The districts that conflicted were:

- Tentative District 2 that contains incumbent addresses for current districts 2 and 8
- Tentative District 8 that contains incumbent addresses for current districts 9, 26 and 28.
- Tentative District 13 that contains incumbent addresses for current districts 11, 12 and 17.
- Tentative District 17 that contains incumbent addresses for current districts 6 and 14.
- Tentative District 27 which contains incumbent addresses for 24 and 29.

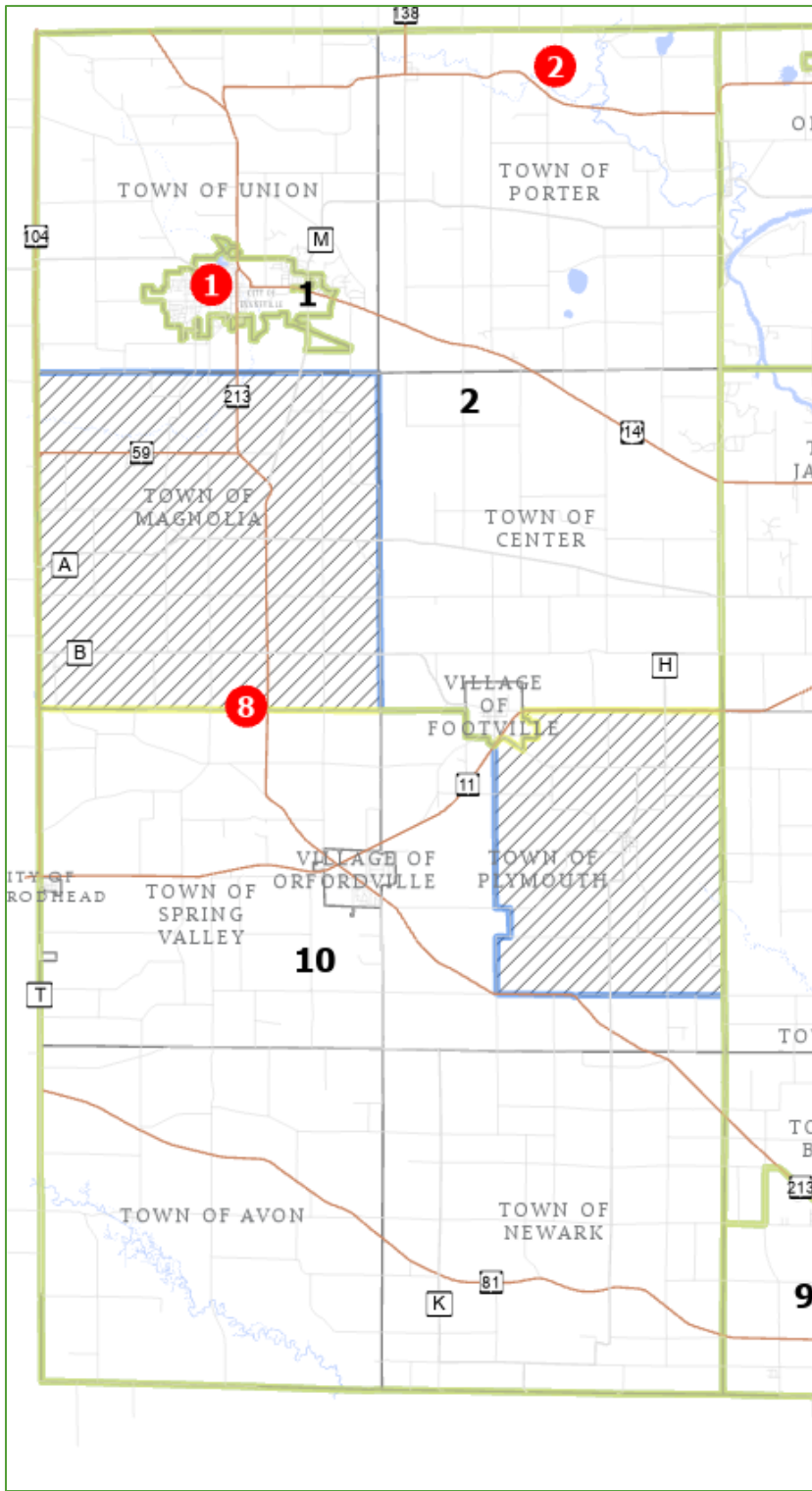
Tentative District	Current District
2	2
2	8
8	9
8	26
8	28
13	11
13	12
13	17
17	6
17	14
27	24
27	29

Conflicts were resolved or reduced in all districts. Tentative District 8 still contains two incumbent addresses, 9 and 26. Tentative District 13 still contains two incumbent addresses. In the case of District 13, there are two scenarios that will be presented to place either Current District 11 or Current District 17 in stand-alone districts.

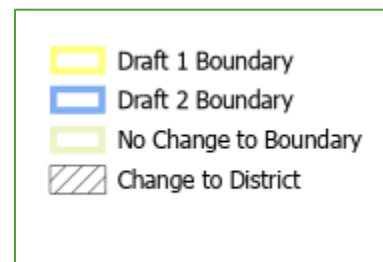
Tentative Draft 2, Scenario B



Tentative District 2

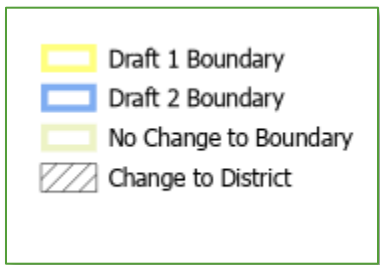
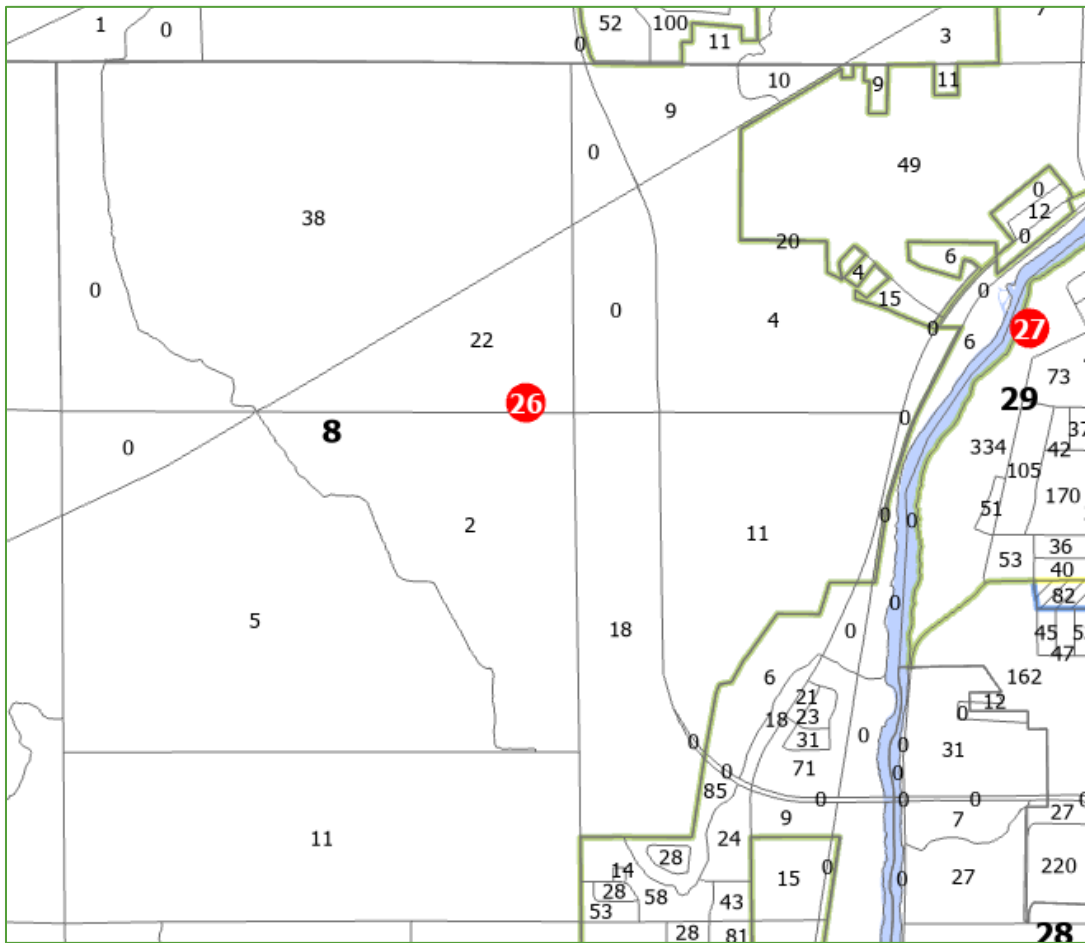


Tentative District 2 exchanged the Town of Magnolia with enough population of the Town of Plymouth to bring it to an acceptable percent deviation (-0.97%). Care was given to make sure the unincorporated area of Hanover was not split (Community of Interest.) While this did cross a municipal boundary, the Town of Plymouth needs to create 2 wards and there is enough population in each supervisory district to create a ward. This places an incumbent address in both tentative districts 2 and 10.

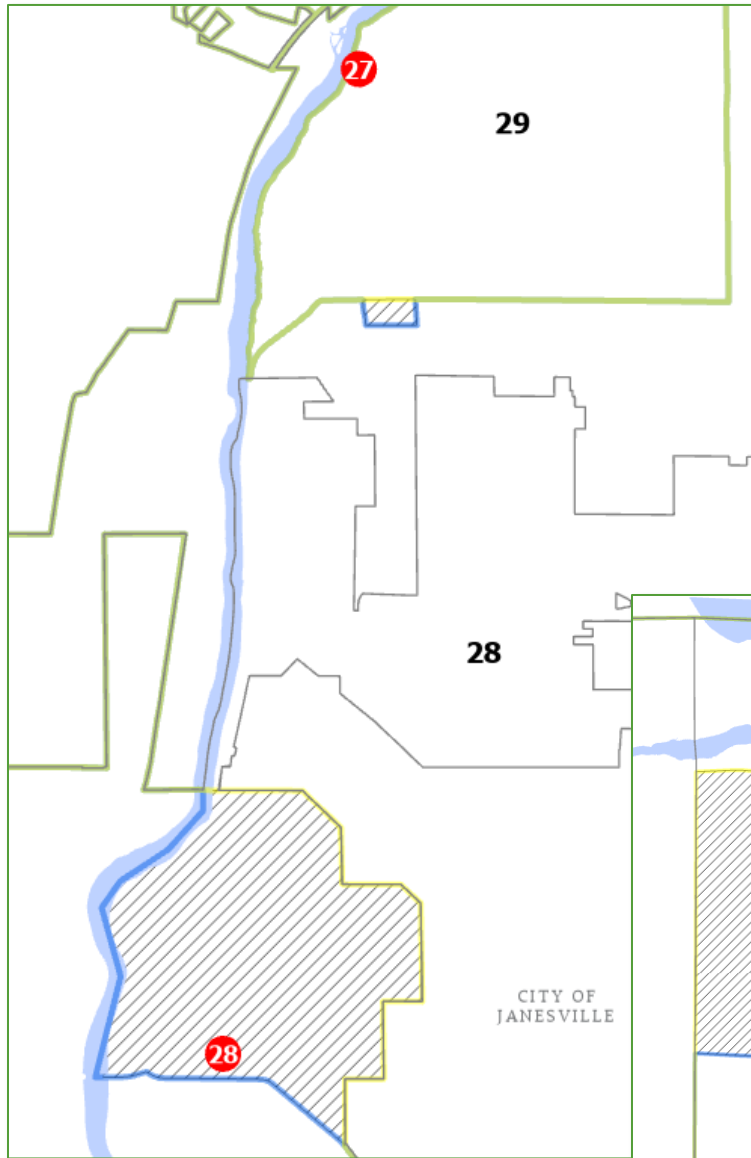


Current District 26

It was not possible to get current district 26 into a ward in the Town of Rock. A minimum of 300 people is needed to create the ward and there just isn't the population there to create one.

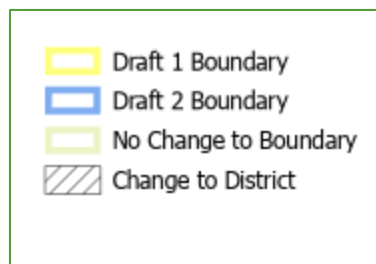
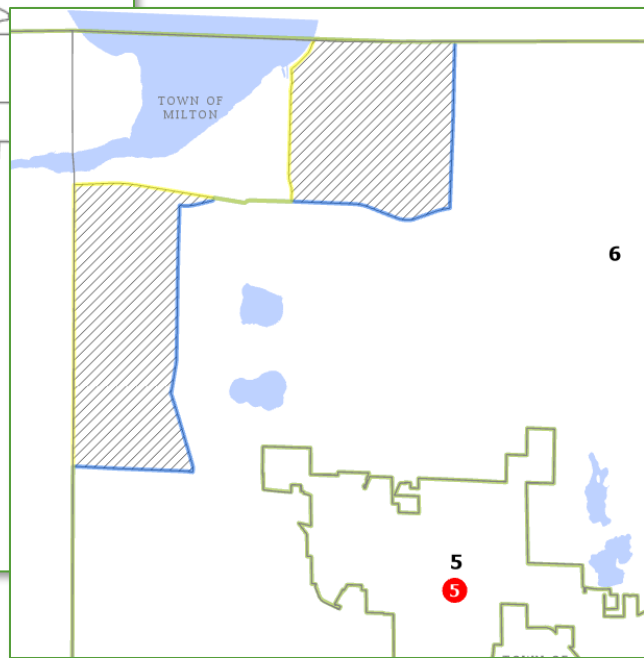


Current District 28



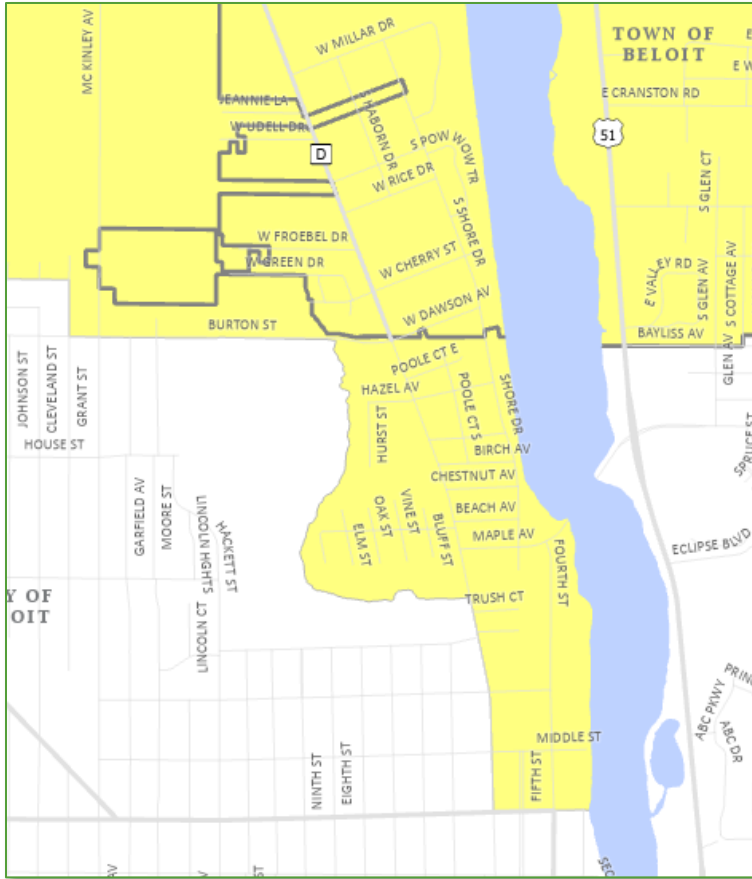
Current District 28 was able to be added to Draft District 28 by following a narrow strip through the gap in the City of Janesville along the Rock River. To balance out the population, blocks were moved from draft districts 4 (as seen above) and 29.

The added population in draft district 4 was absorbed by draft district 6.



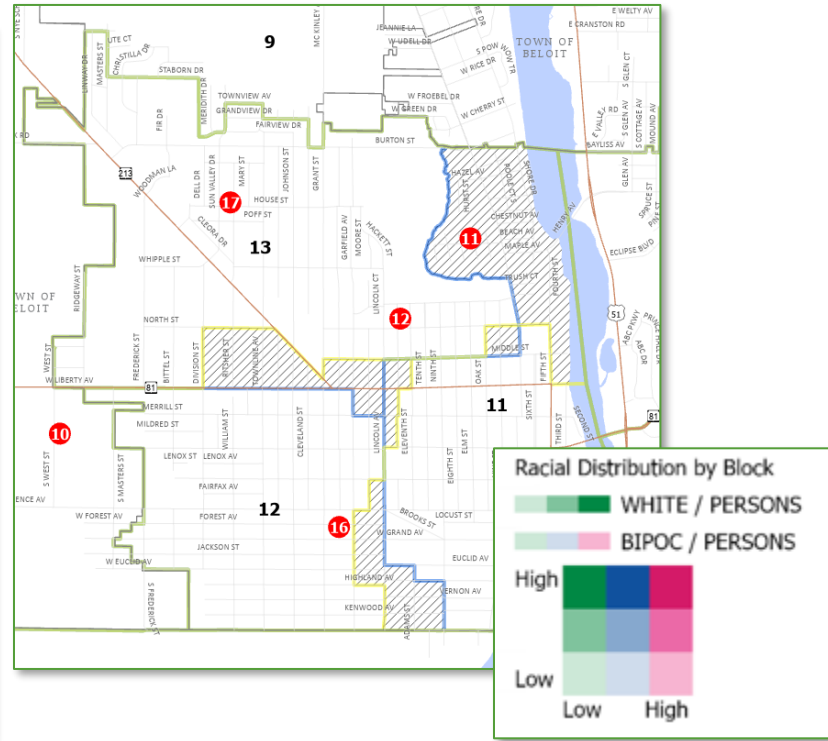
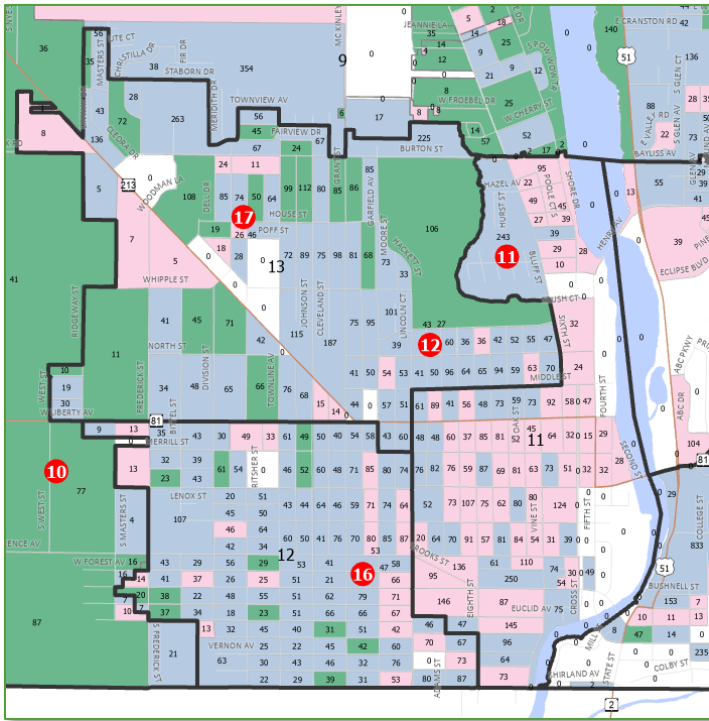
Tentative District 13

In the 2011 Redistricting plan District 11 reached down into the City of Beloit to grab population. That is not possible in the 2021 plan. The area is compact and populous enough that various configuration of Districts 11, 12 and 13 can be made. These configurations will put either current districts 11 and 12 in draft district 13 or current districts 12 and 17 in draft district 13. Both scenarios are presented and described in no particular order.

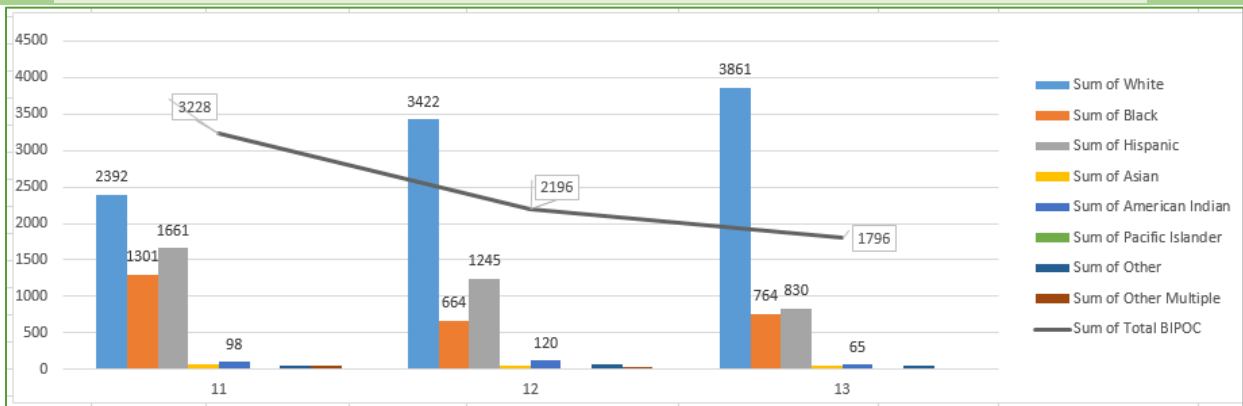


Scenario A: Current District 11 in its own district

Draft District 11 was reconfigured to follow the BIPOC population north along the Rock River to reach the current district 11 address. Blocks on the west side of the district were added to draft district 12 to reduce the population in district 11. Blocks were added and removed in as compact manner as possible to reach the target populations in districts 11, 12 and 13.

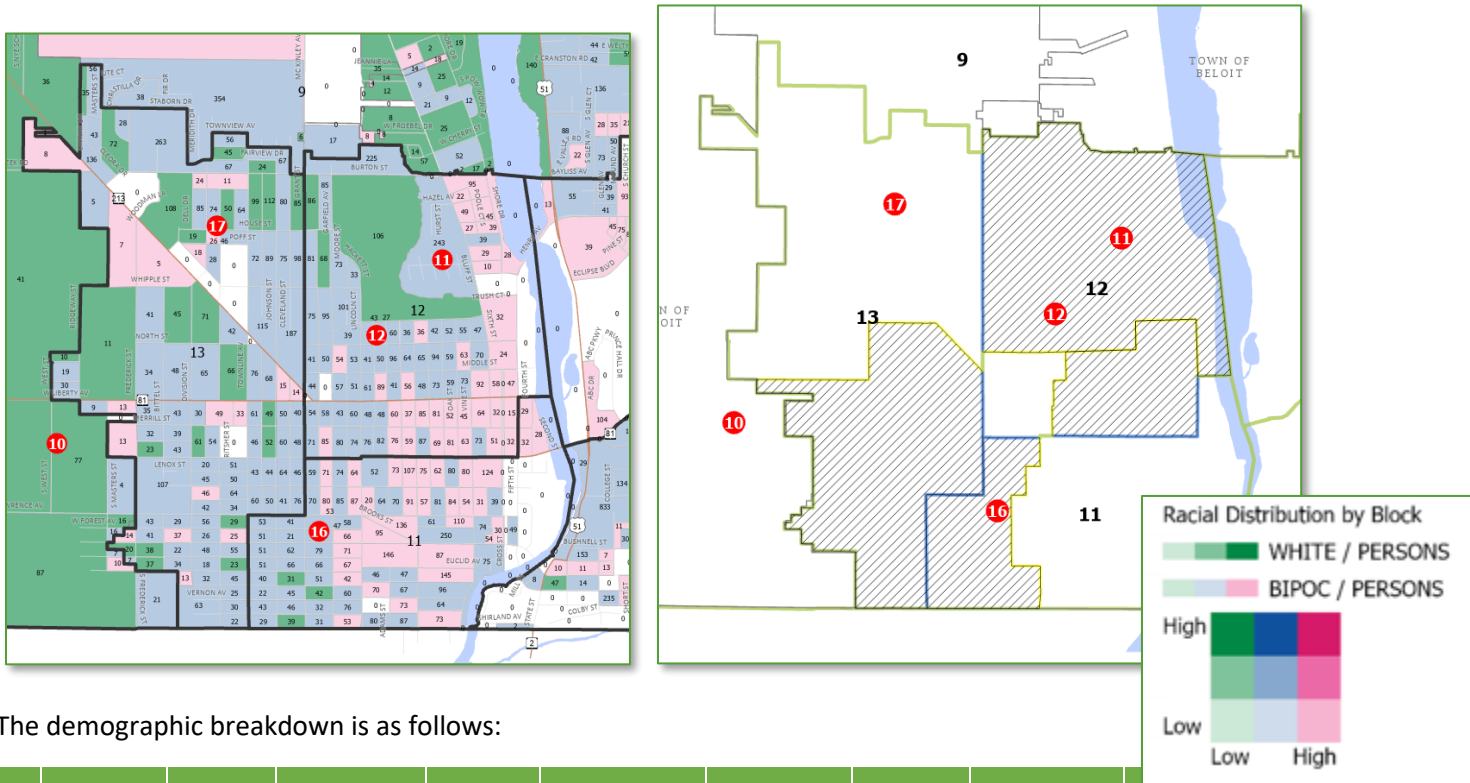


District	White	Black	Hispanic	Asian	American Indian	Pacific Islander	Other	Other Multiple	Total Population	Total BIPOC
11	2392	1301	1661	62	98	0	60	46	5620	3228
12	3422	664	1245	58	120	5	78	26	5618	2196
13	3861	764	830	57	65	2	58	20	5657	1796



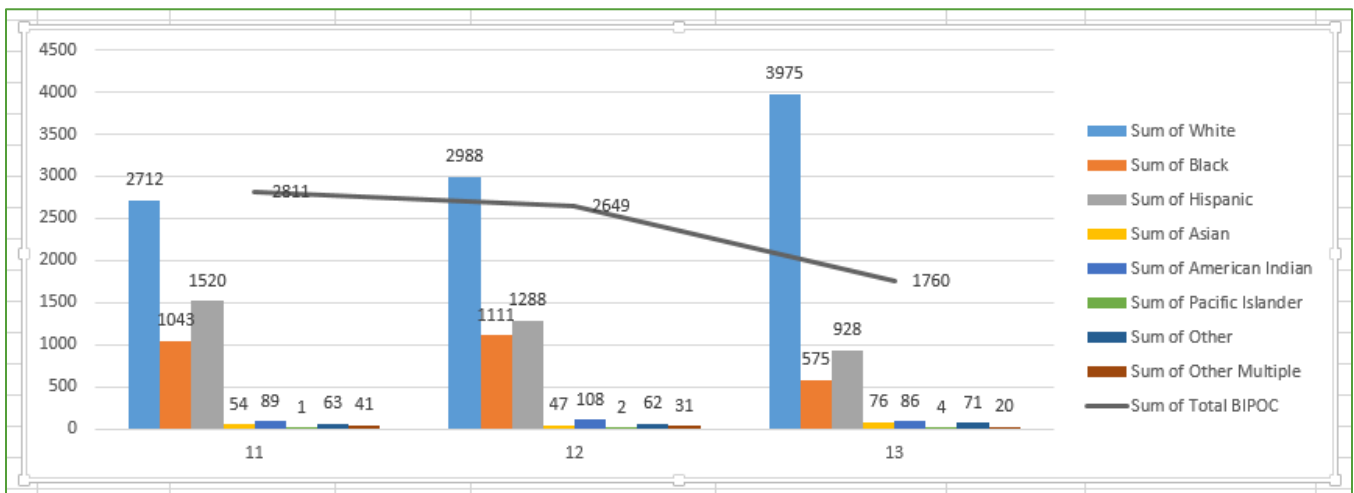
Scenario B: Current District 17 in its own district

Instead of following the BIPOC population along the Rock River, Scenario B has the boundary of draft district 11 going west where it meets draft district 13. Draft district 13 now runs north south along the western border of the City of Beloit. Draft district 12 is north of draft district 11.



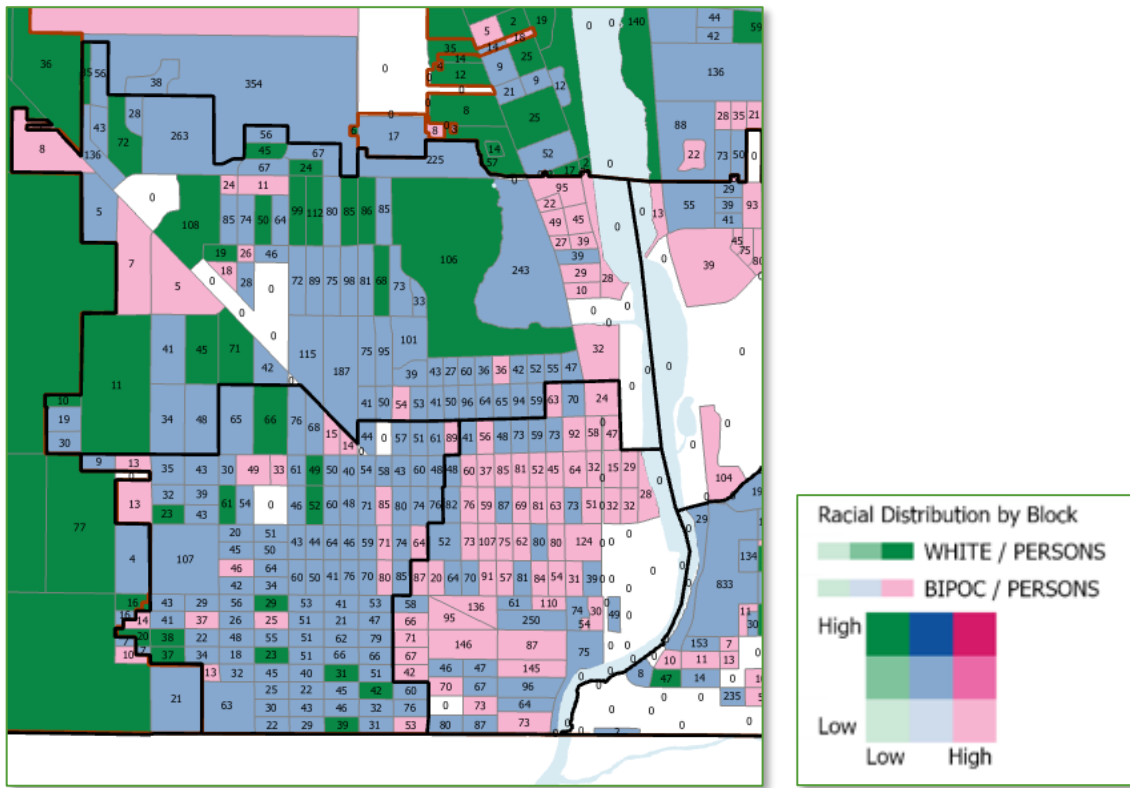
The demographic breakdown is as follows:

District	White	Black	Hispanic	Asian	American Indian	Pacific Islander	Other	Other Multiple	Total Population	Total BIPOC
11	2712	1043	1520	54	89	1	63	41	5523	2811
12	2988	1111	1288	47	108	2	62	31	5637	2649
13	3975	575	928	76	86	4	71	20	5735	1760



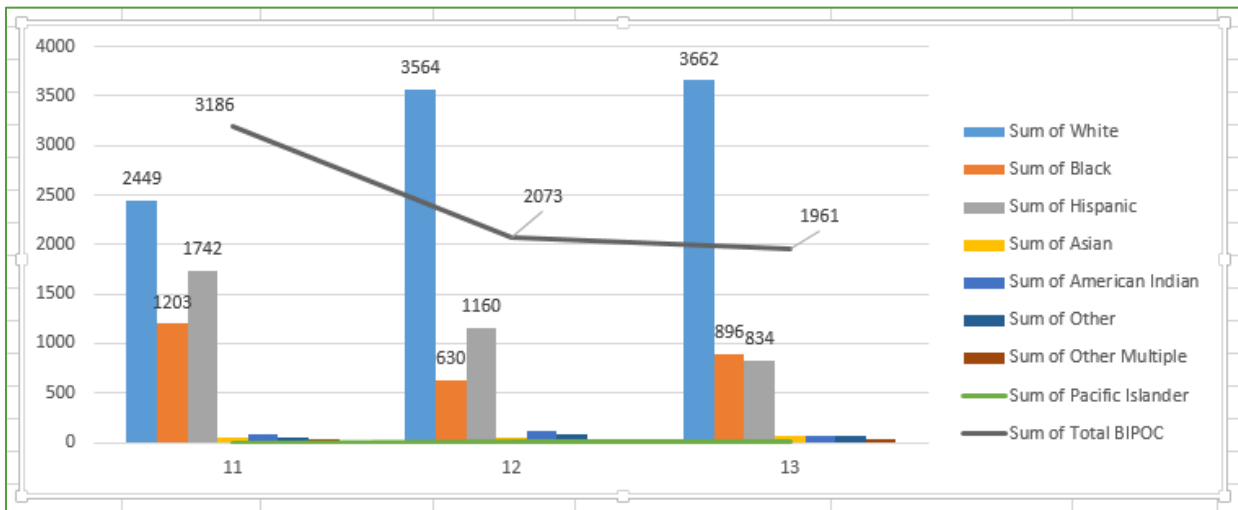
Tentative Supervisory Draft 1

For comparison, here is the Tentative Supervisory District Draft districts for the map that was presented on September 23:



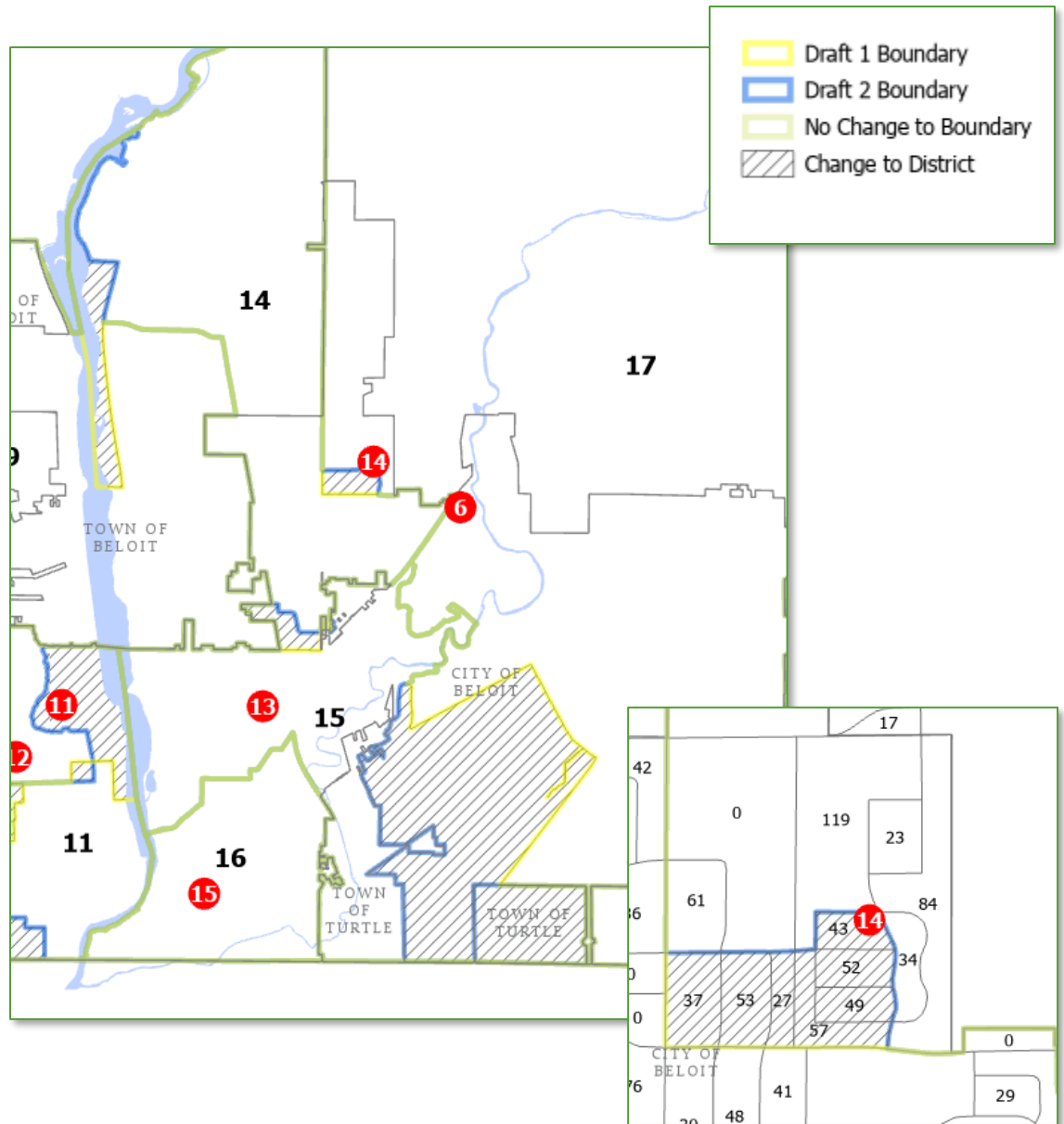
The demographic data is as follows:

District	White	Black	Hispanic	Asian	American Indian	Pacific Islander	Other	Other Multiple	Total Population	Total BIPOC
11	2449	1203	1742	58	90	0	53	40	5635	3186
12	3564	630	1160	55	122	5	79	22	5637	2073
13	3662	896	834	64	71	2	64	30	5623	1961



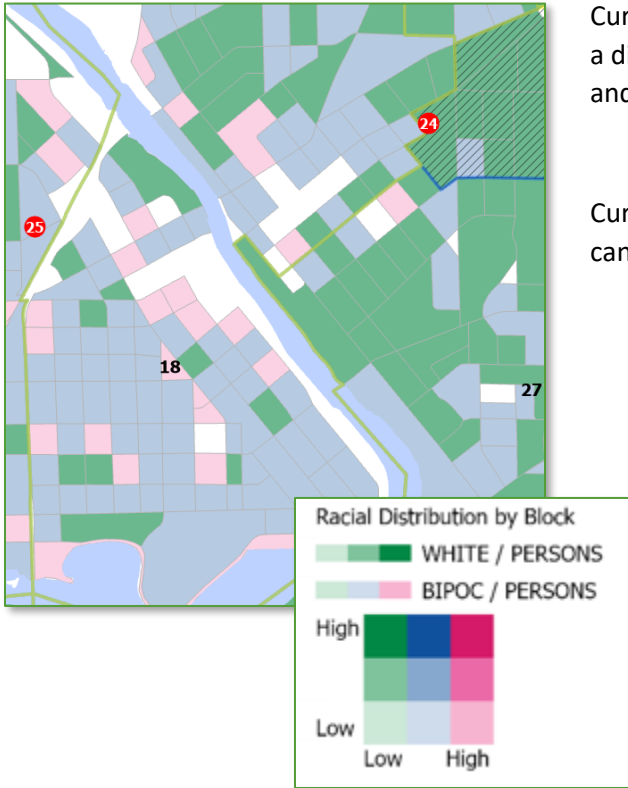
Tentative Supervisory District 17

In order to separate current districts 14 and 6 in draft district 17, draft district 14 gave up populations to draft districts 9 and 15, and pulled in population from 17. To make up for the "lost" population, district 17 pulled in population from 15 which had gained population from district 14. The current district 14 is on the edge of district 14.



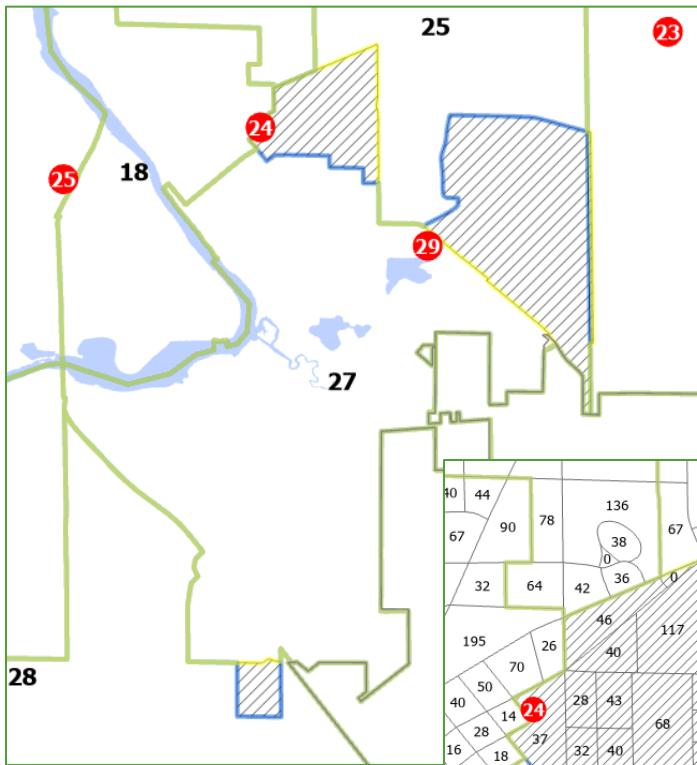
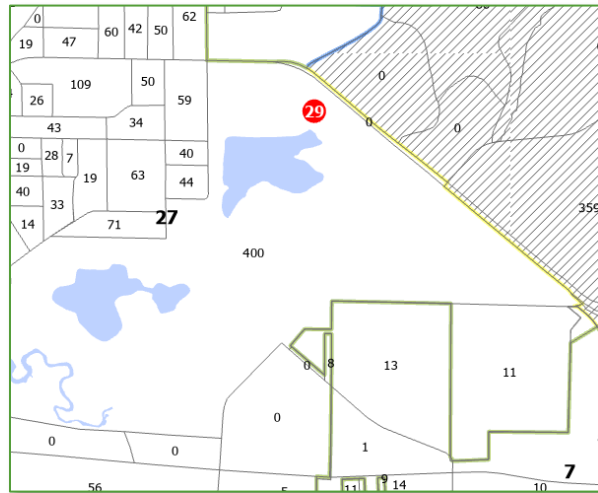
Tentative Supervisory District 27

Tentative District 27 had two incumbent locations, current districts 24 and 29.

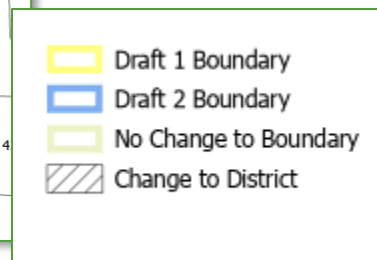
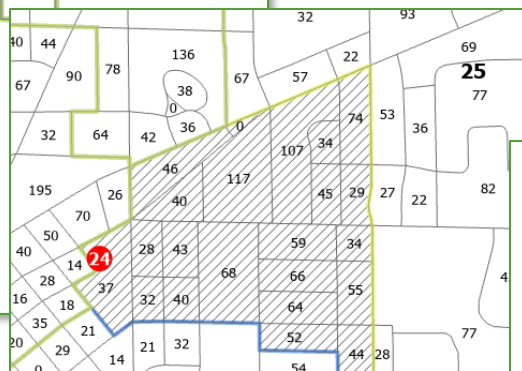


Current District 24 is in a “High White” concentration block next to a district (18) that is trying to maintain representation for “Medium and High BIPOC” populations.

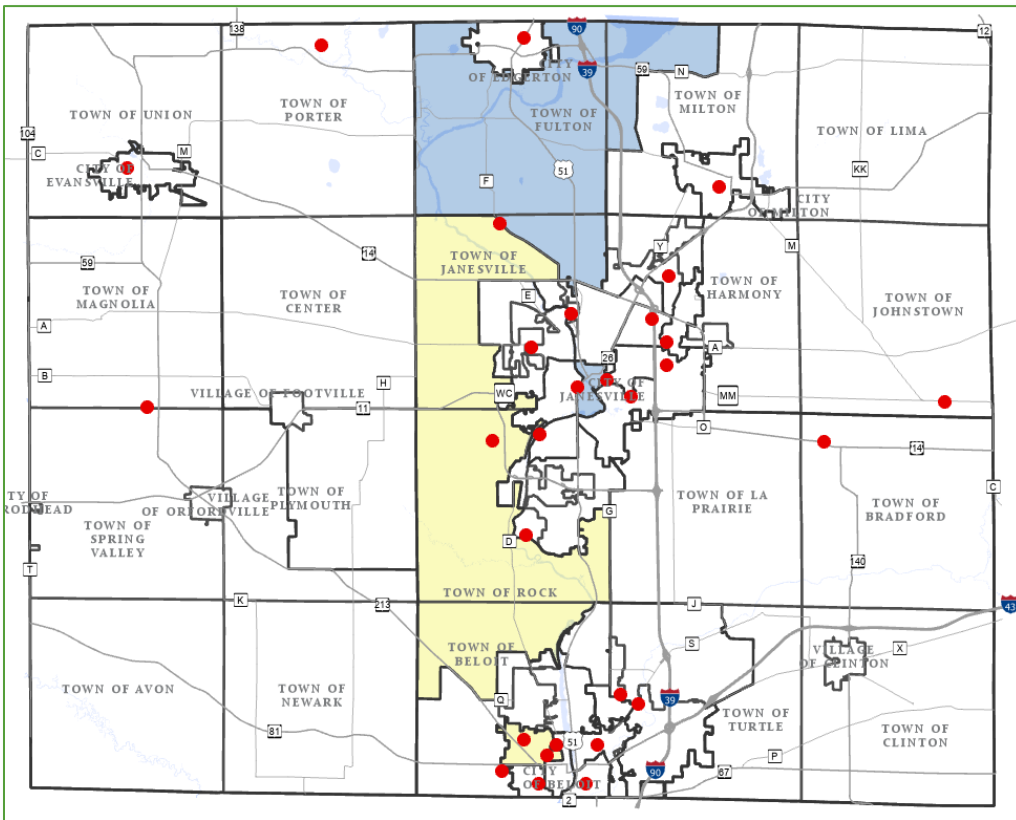
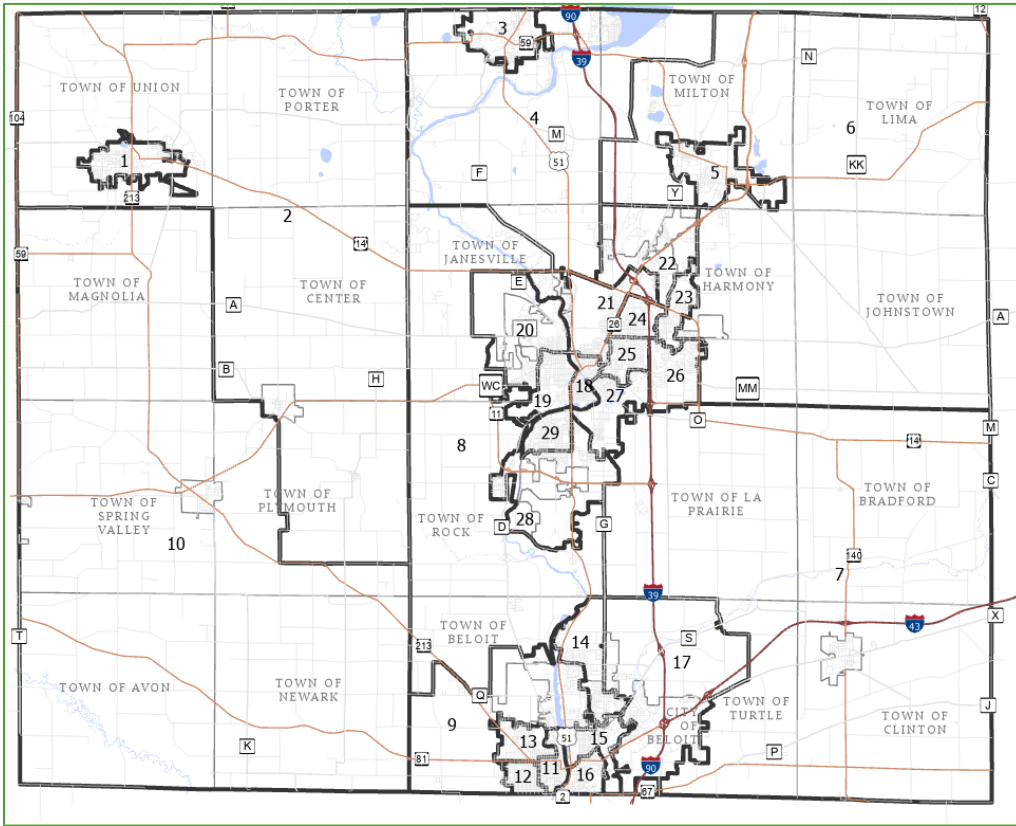
Current district 29 is in a very large and heavily populated block and cannot be moved.



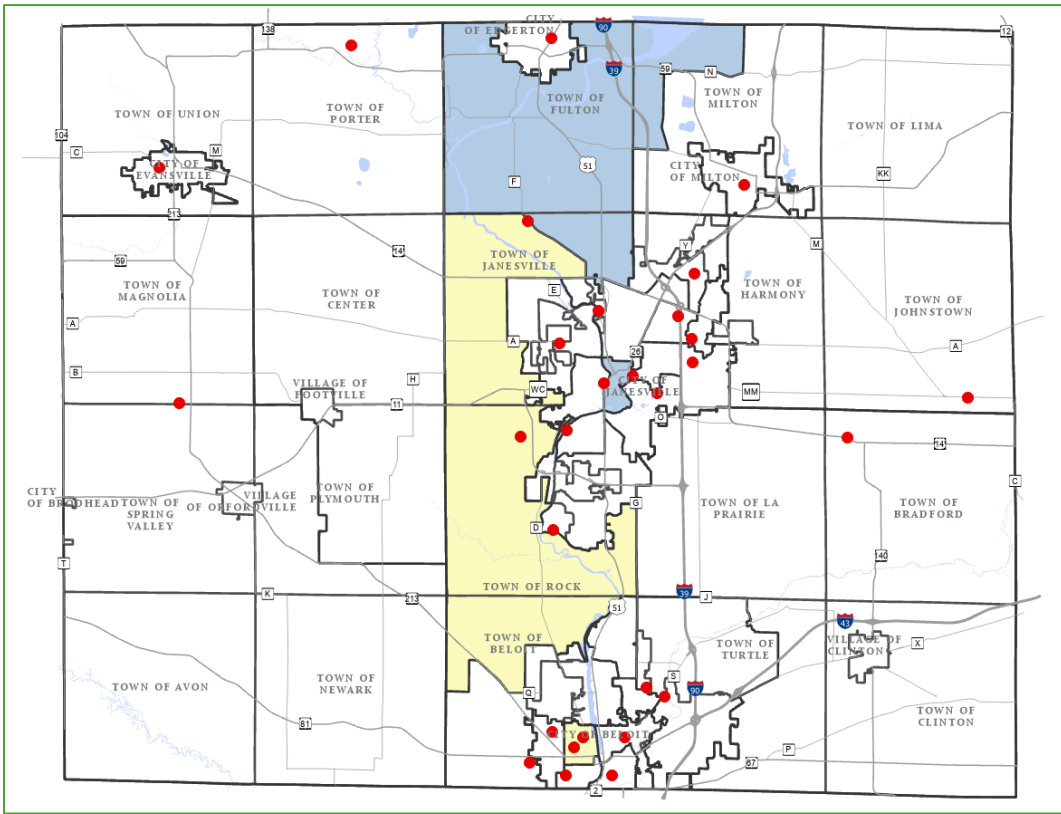
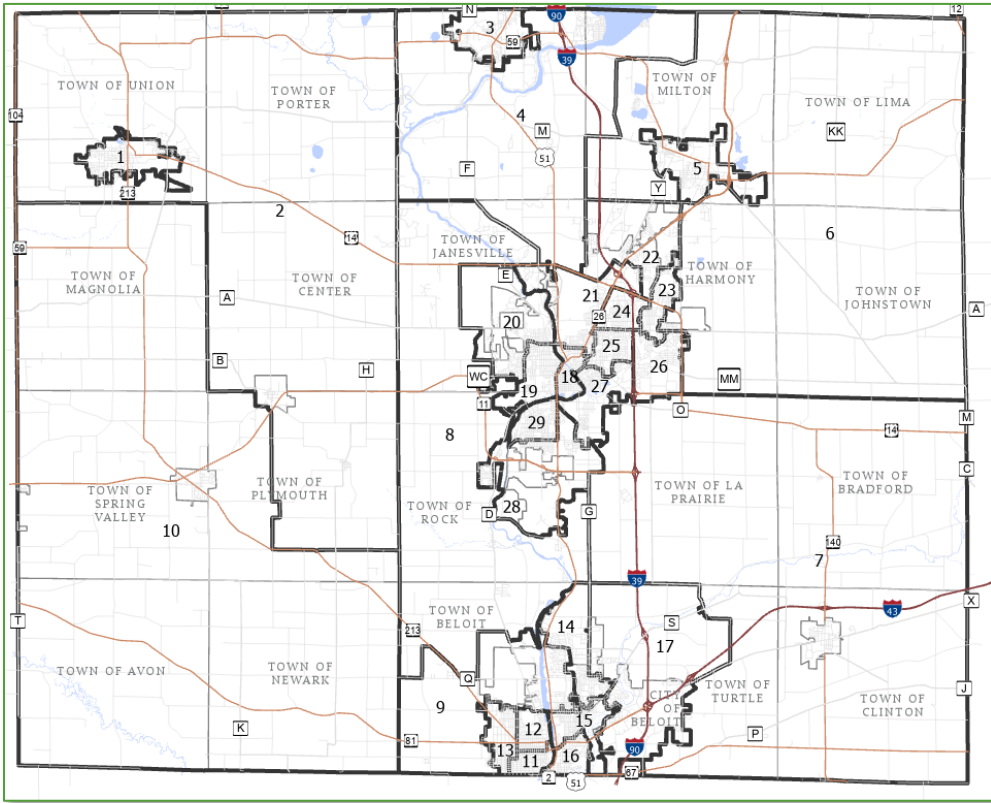
Draft district 25 more closely represents the demographics of the block containing current district 24, so blocks were exchanged between districts 25 and 27 until an acceptable percent deviation was obtained. There was also a population pulled in from draft district 28 to reach population. This may have contributed to the cascade of changes that occurred under the Draft District 28 changes.



Draft 2 Scenario A

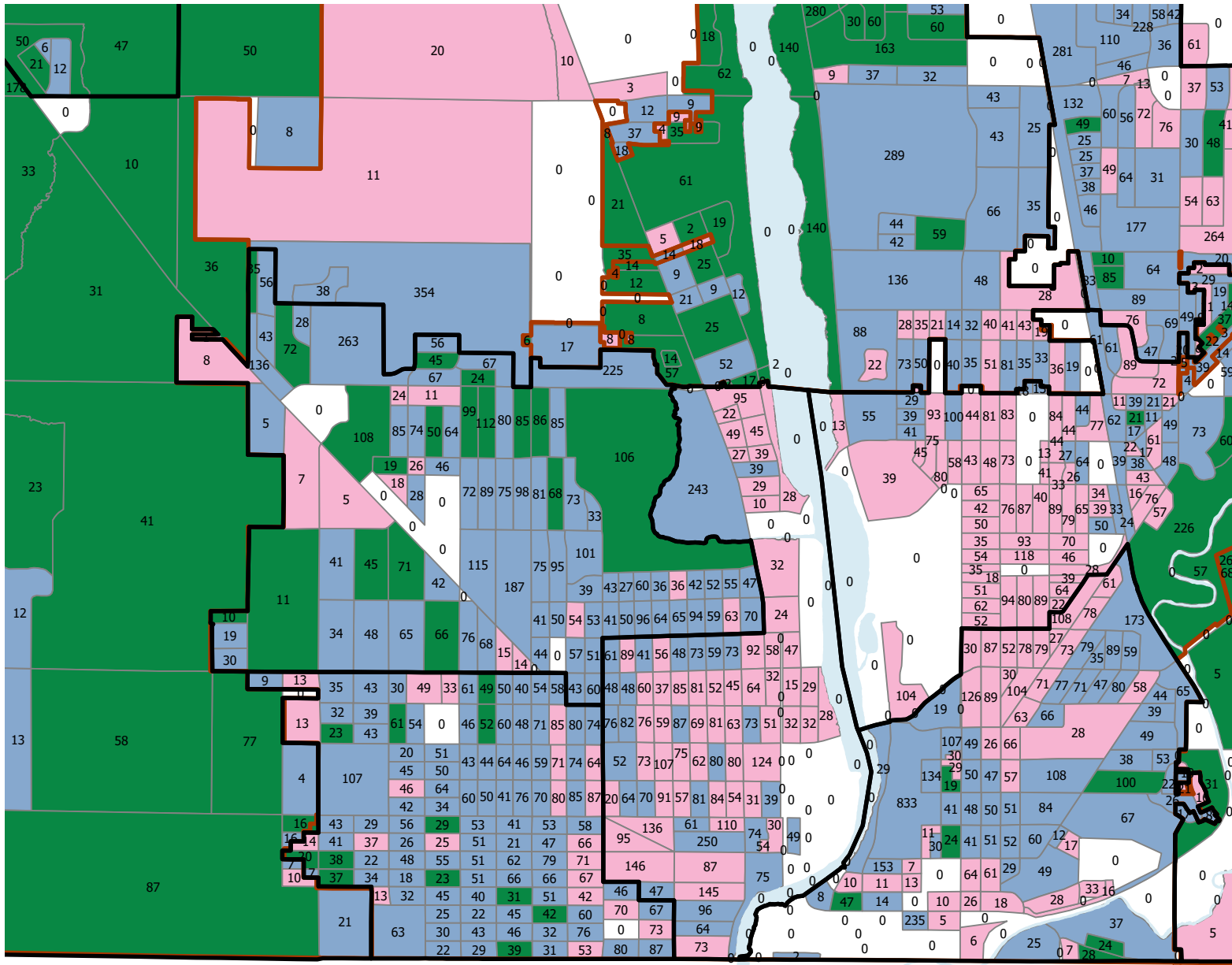
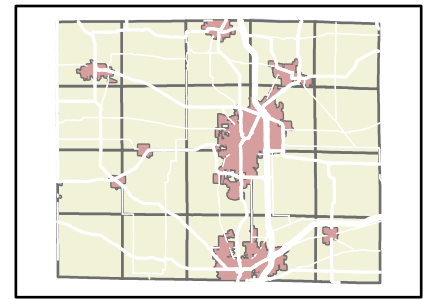


Draft 2 Scenario B



Draft 2A Supervisory District Racial Breakdown by Block - Beloit, Wisconsin

Tentative Supervisory District Plan Draft



Supervisory Districts
 Municipal Boundary
 Rivers and Lakes

Racial Distribution by Block

WHITE / PERSONS
 BIPOC / PERSONS

High
 Low
 Low High

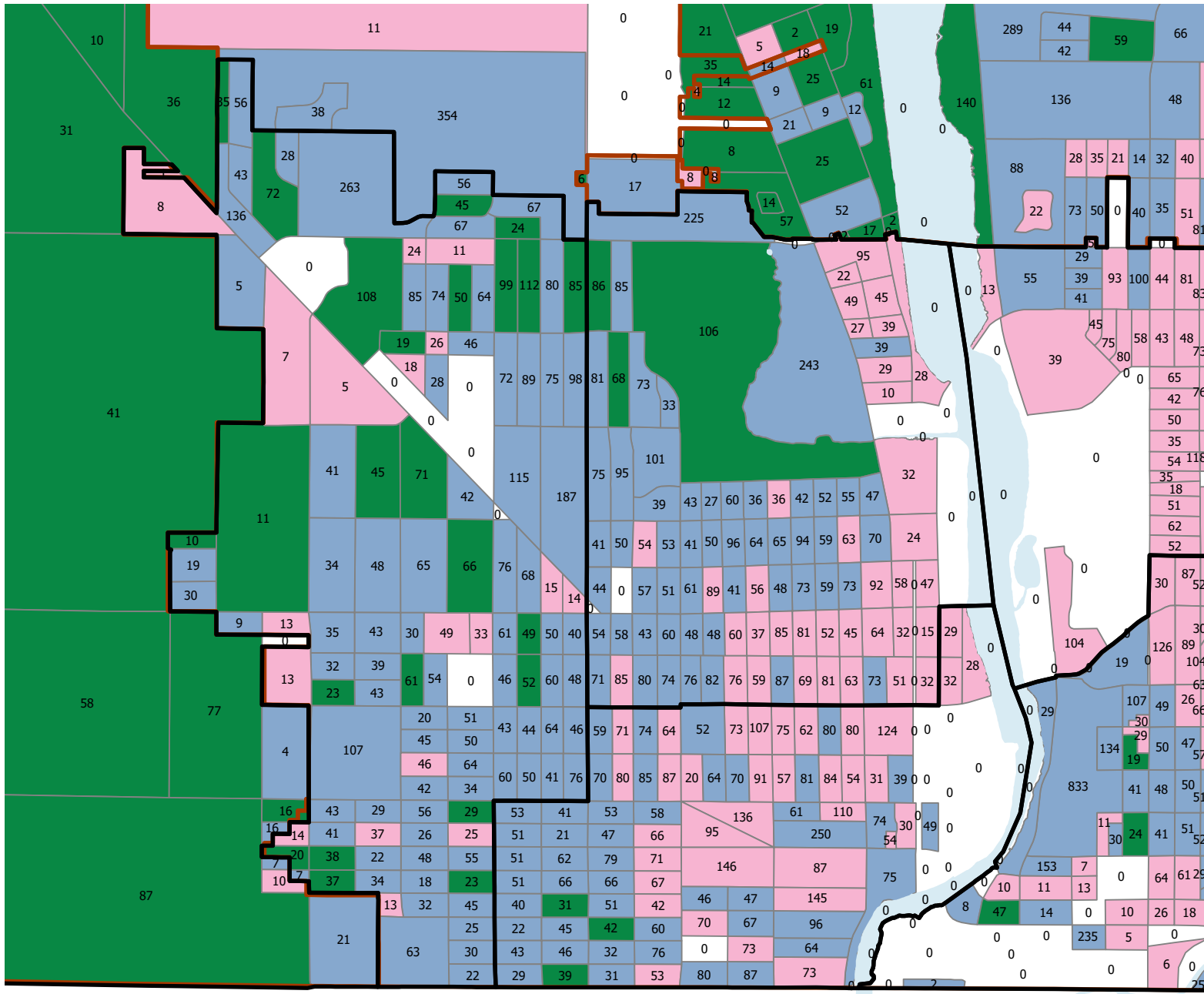
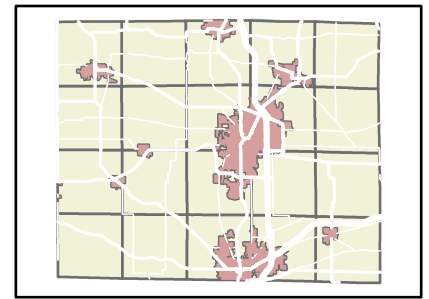
Rock County Geographic Information Systems (GIS)
 Planning, Economic and Community
 Development Agency



51 S Main St, Janesville, WI 53545
 (TEL) 608-757-5587, (FAX) 608-757-5586
 email: Planning@co.rock.wi.us

Draft 2B Supervisory District Racial Breakdown by Block - Beloit, Wisconsin

Tentative Supervisory District Plan Draft



Supervisory Districts
 Municipal Boundary
 Rivers and Lakes

Racial Distribution by Block

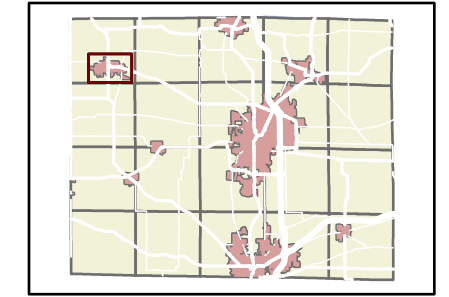
WHITE / PERSONS
 BIPOC / PERSONS

High
 Low

Low High



Supervisory District: 1



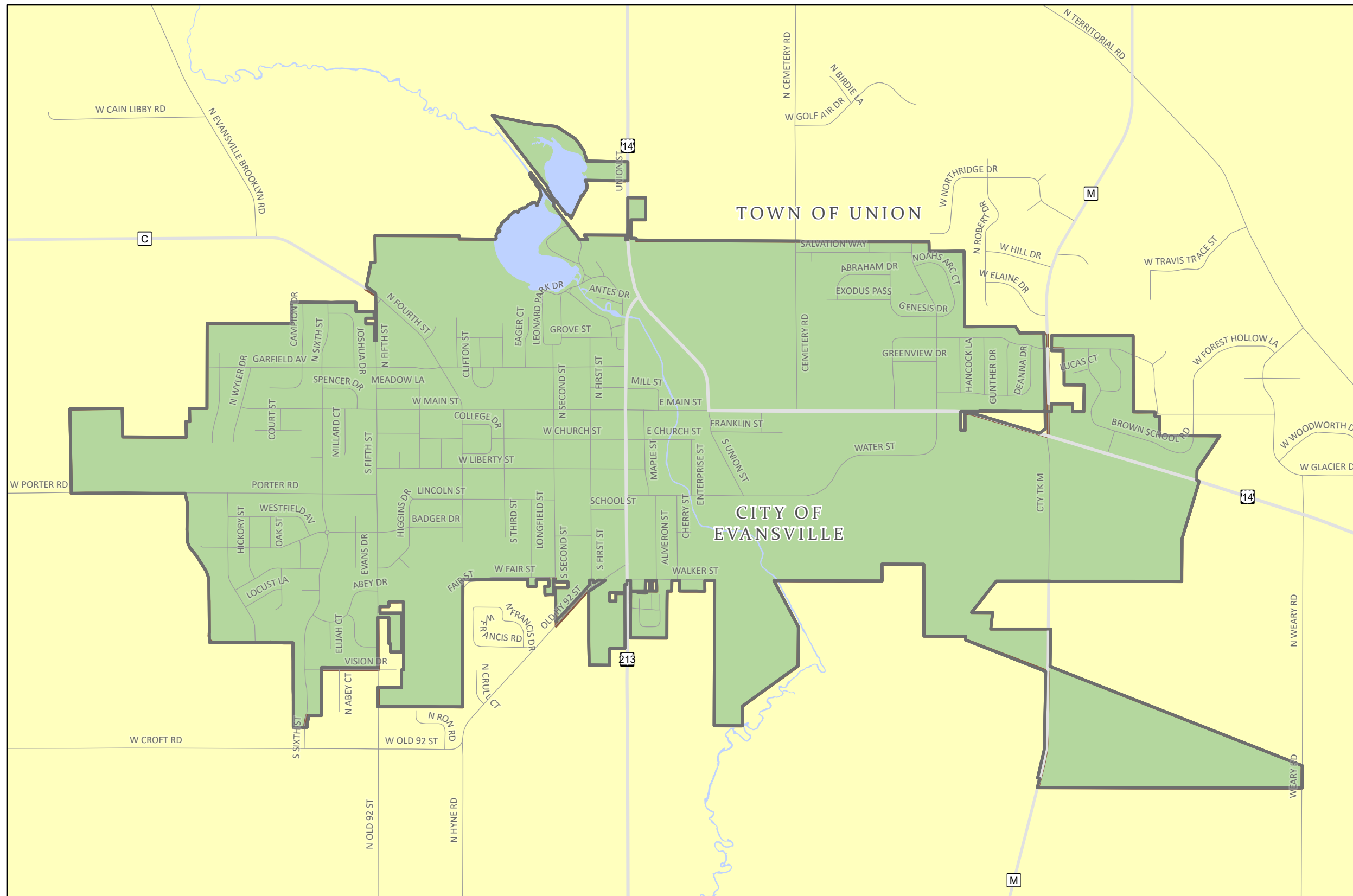
Tentative Supervisory District Plan Rock County, Wisconsin

September 29, 2021

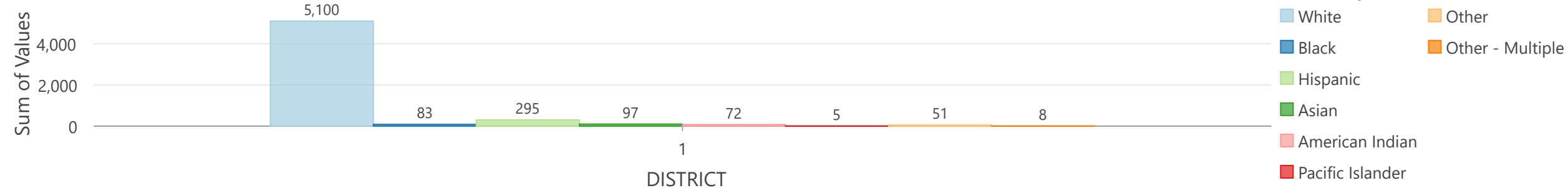
- District
- Adjacent Municipalities

Population Deviation Prcnt	
5711	1.19%

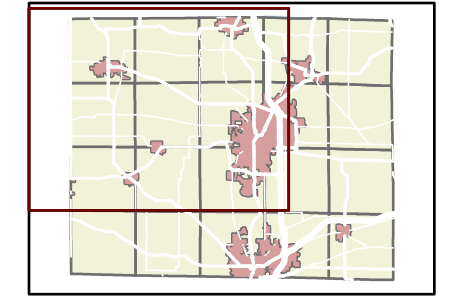
DRAFT 2



Comparison of sum White, Black, Hispanic, Asian, American Indian, Pacific Islander, Other, Other - Multiple by DISTRICT



Supervisory District: 2



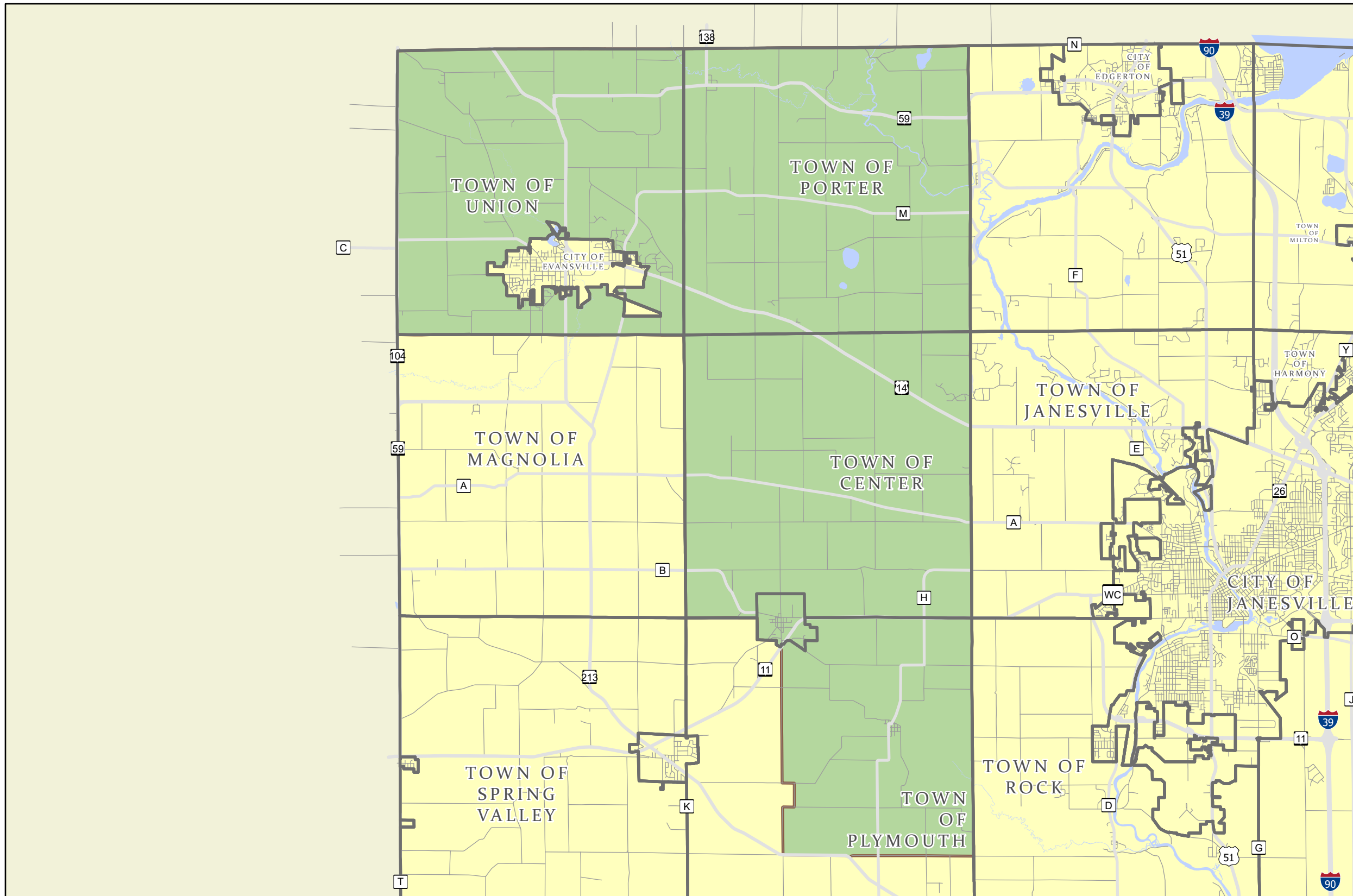
Tentative Supervisory District Plan Rock County, Wisconsin

September 29, 2021

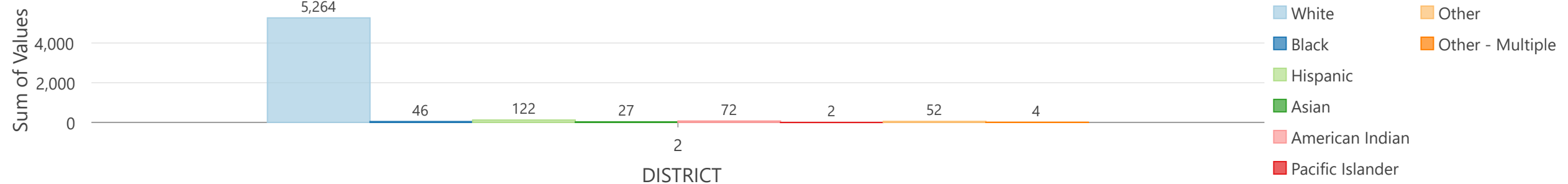
- District
- Adjacent Municipalities

Population Deviation Prcnt	
5589	-0.97%

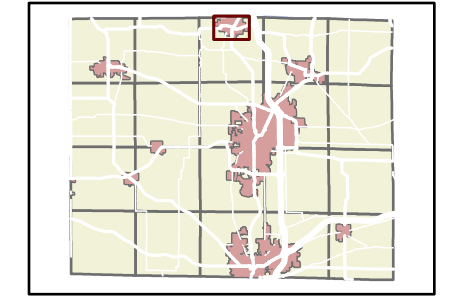
DRAFT 2



Comparison of sum White, Black, Hispanic, Asian, American Indian, Pacific Islander, Other, Other - Multiple by DISTRICT



Supervisory District: 3



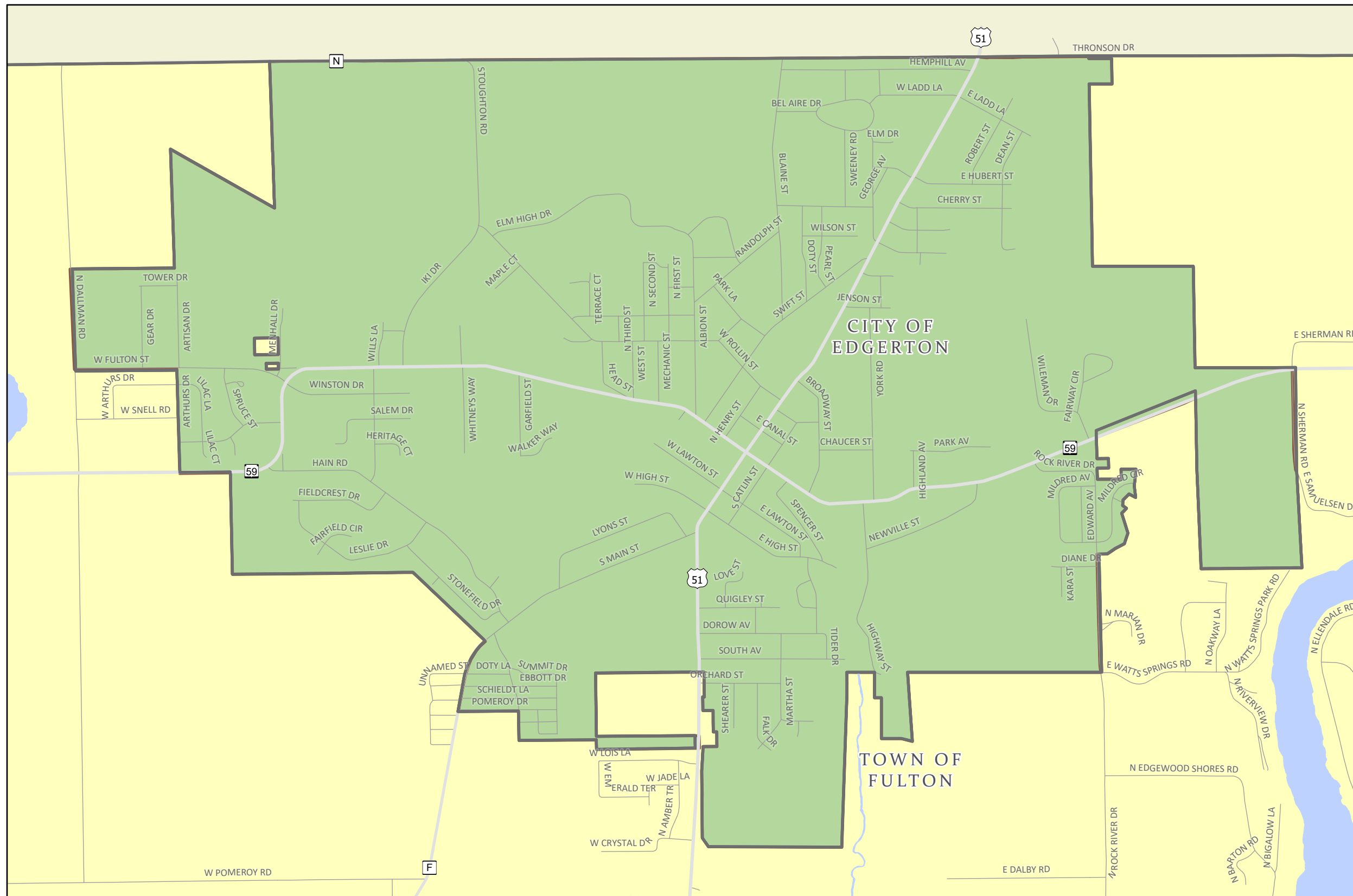
Tentative Supervisory District Plan Rock County, Wisconsin

September 29, 2021

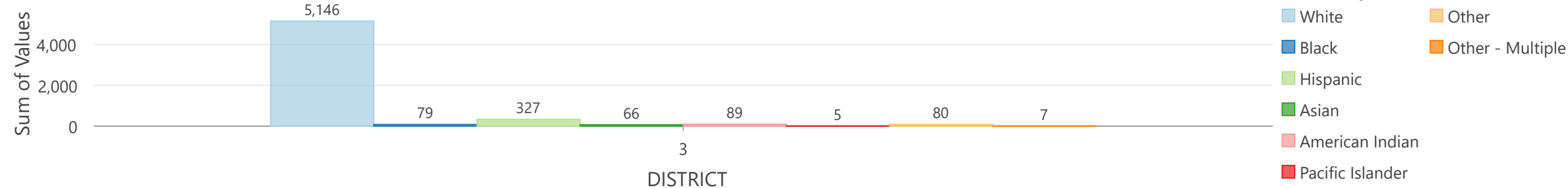
- District
- Adjacent Municipalities

Population Deviation Prcnt	
5799	2.75%

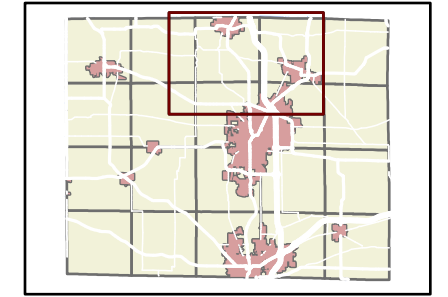
DRAFT 2



Comparison of sum White, Black, Hispanic, Asian, American Indian, Pacific Islander, Other, Other - Multiple by DISTRICT



Supervisory District: 4



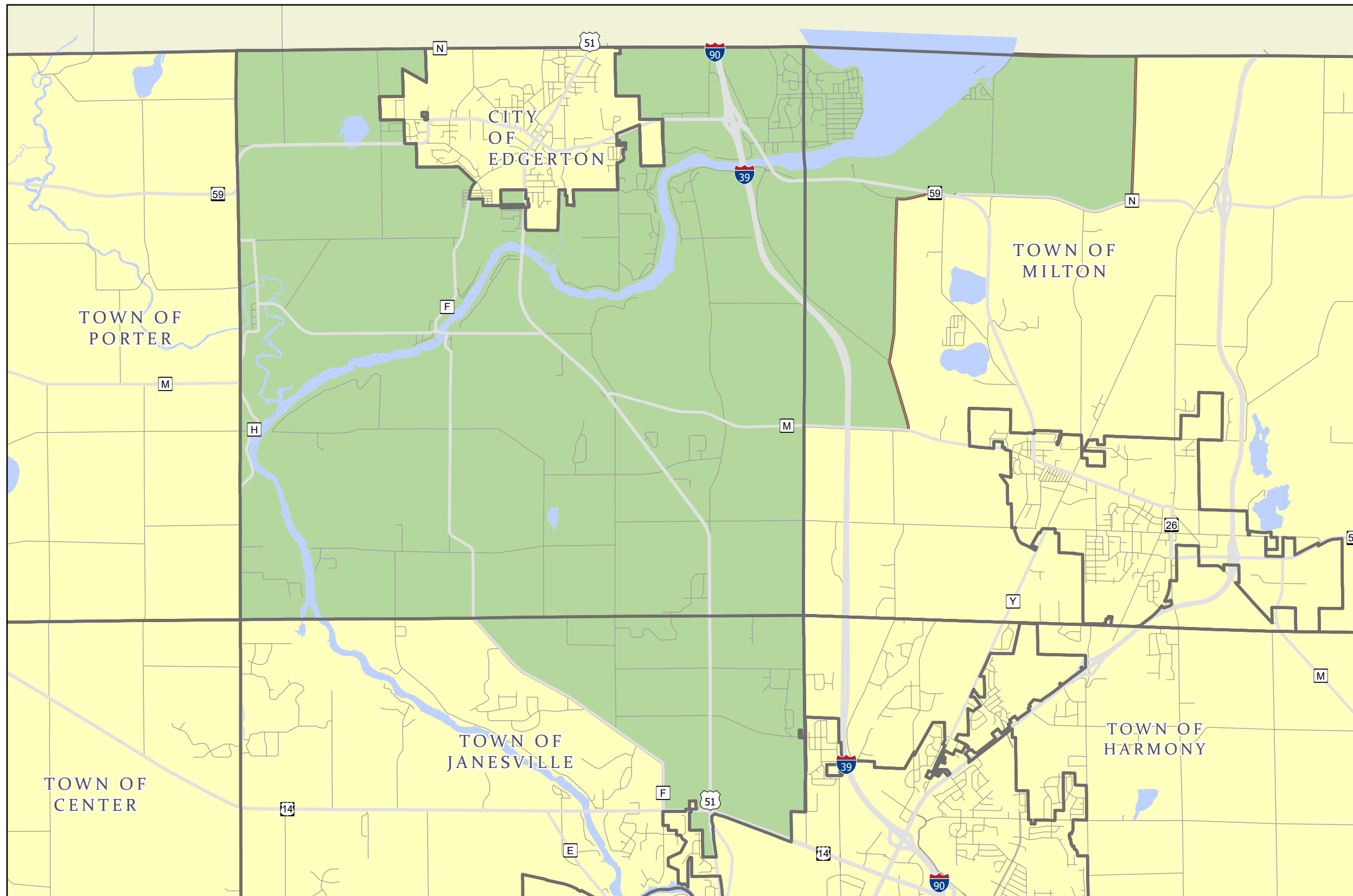
Tentative Supervisory District Plan Rock County, Wisconsin

September 29, 2021

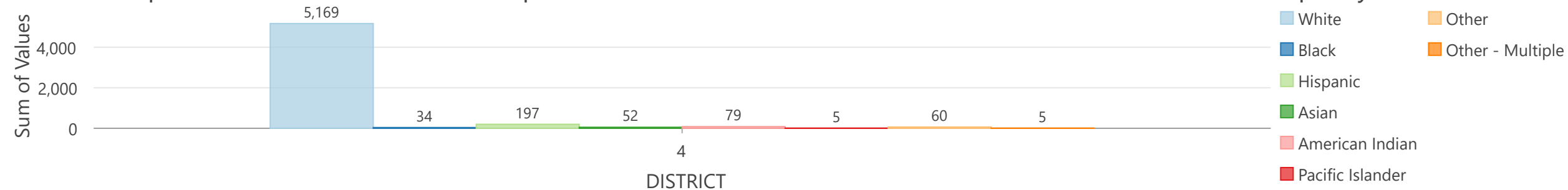
- District
- Adjacent Municipalities

Population Deviation Prcnt	
5601	-0.76%

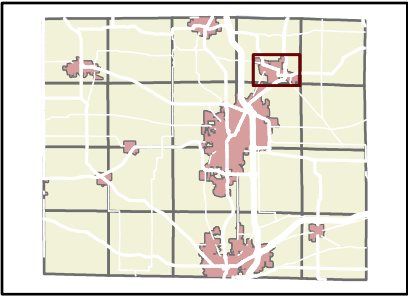
DRAFT 2



Comparison of sum White, Black, Hispanic, Asian, American Indian, Pacific Islander, Other, Other - Multiple by DISTRICT



Supervisory District: 5



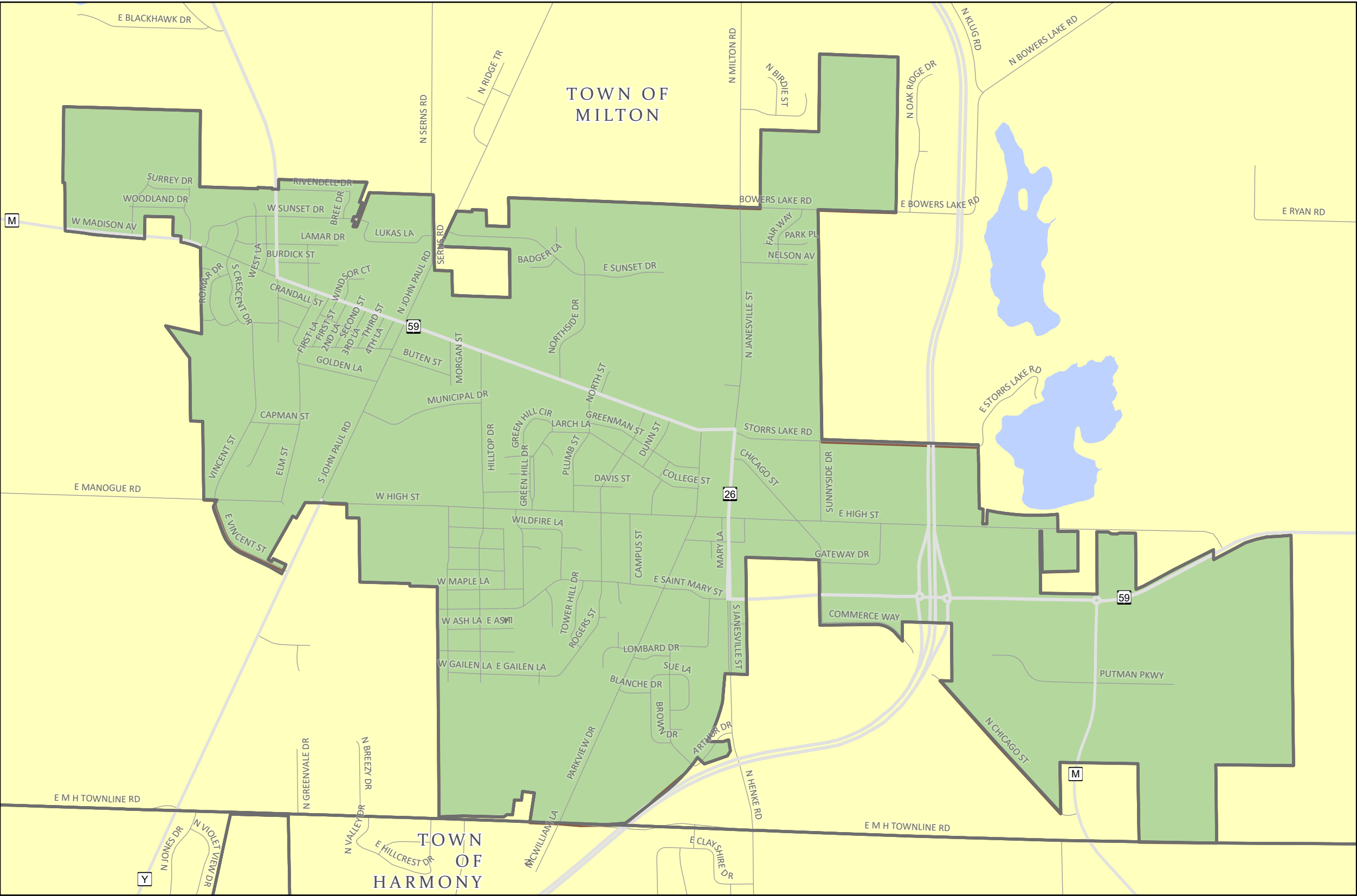
Tentative Supervisory District Plan Rock County, Wisconsin

September 29, 2021

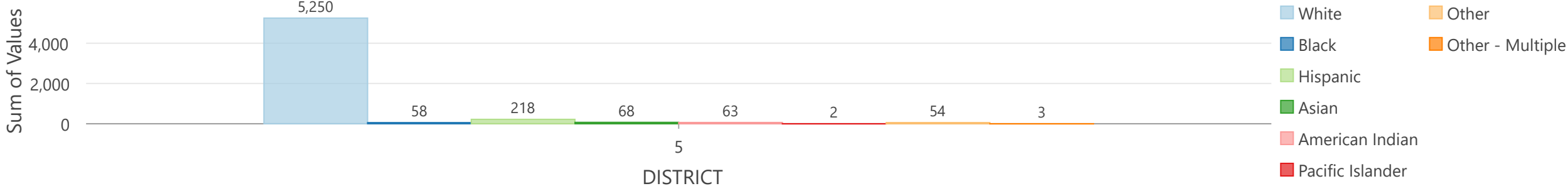
- District
- Adjacent Municipalities

Population Deviation Prcnt	
5716	1.28%

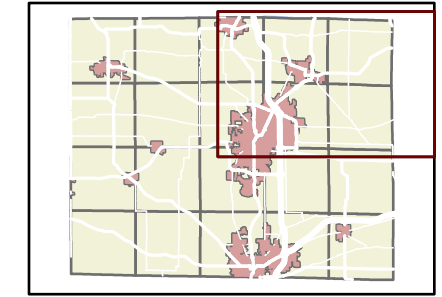
DRAFT 2



Comparison of sum White, Black, Hispanic, Asian, American Indian, Pacific Islander, Other, Other - Multiple by DISTRICT



Supervisory District: 6



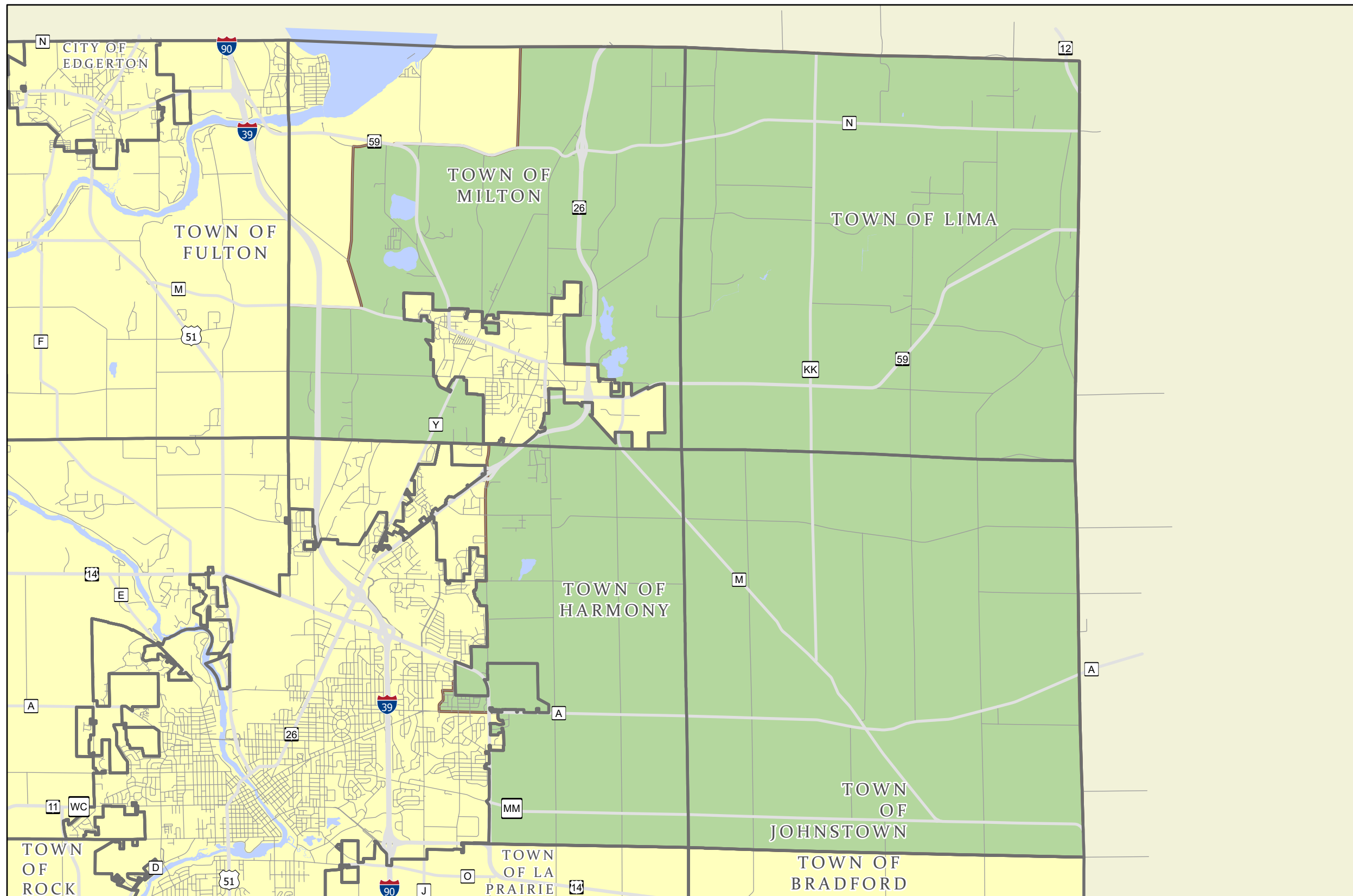
Tentative Supervisory District Plan Rock County, Wisconsin

September 29, 2021

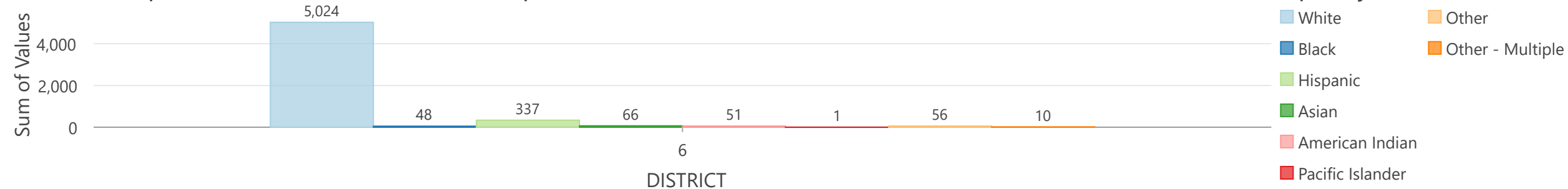
- District
- Adjacent Municipalities

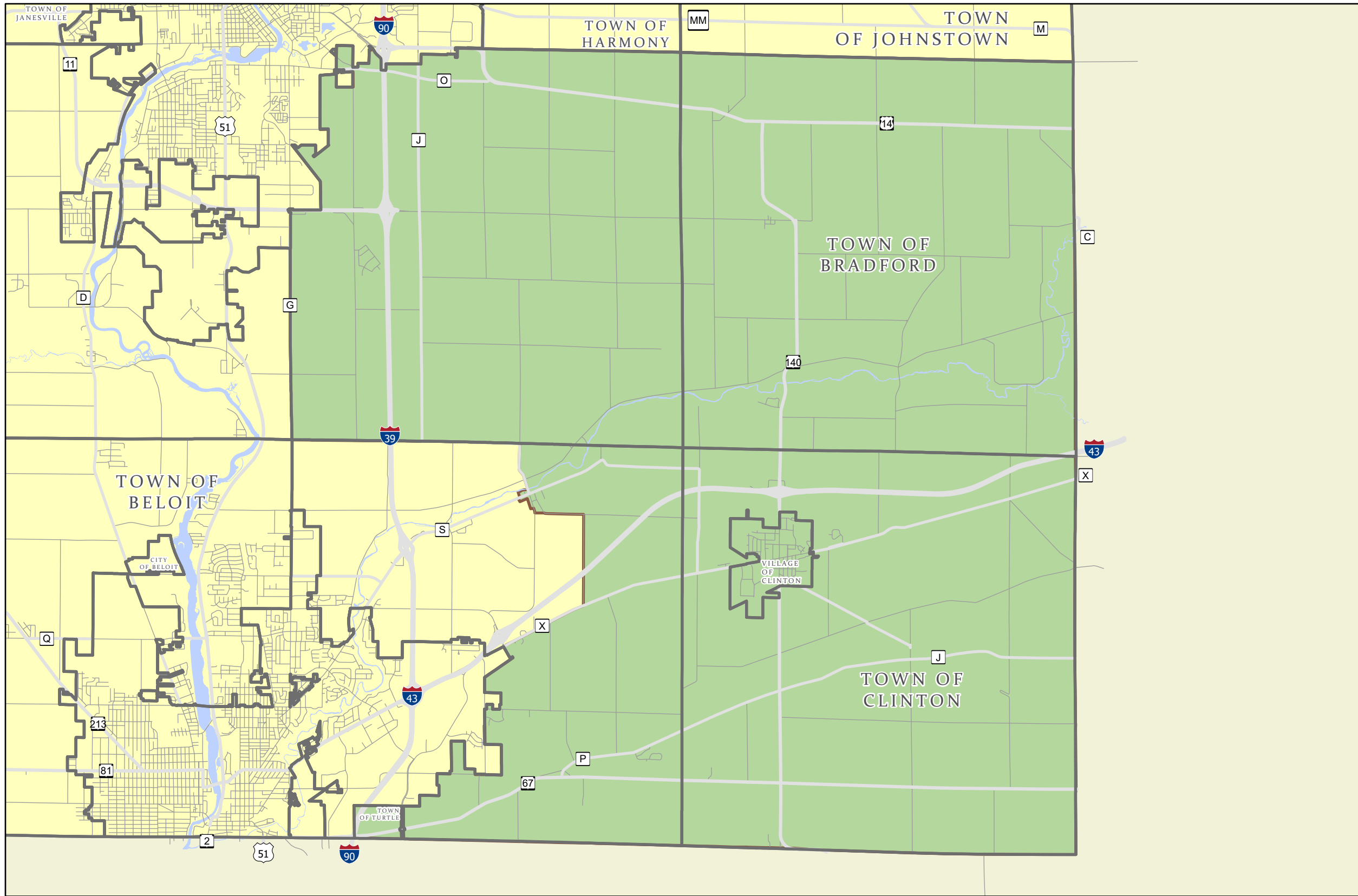
Population Deviation Prcnt	
5593	-0.90%

DRAFT 2

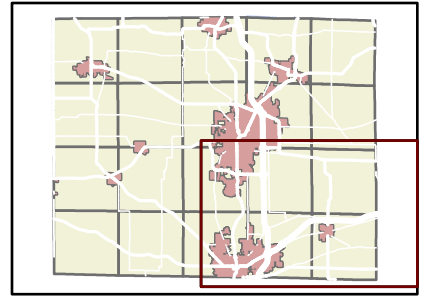


Comparison of sum White, Black, Hispanic, Asian, American Indian, Pacific Islander, Other, Other - Multiple by DISTRICT





Supervisory District: 7



Tentative Supervisory District Plan Rock County, Wisconsin

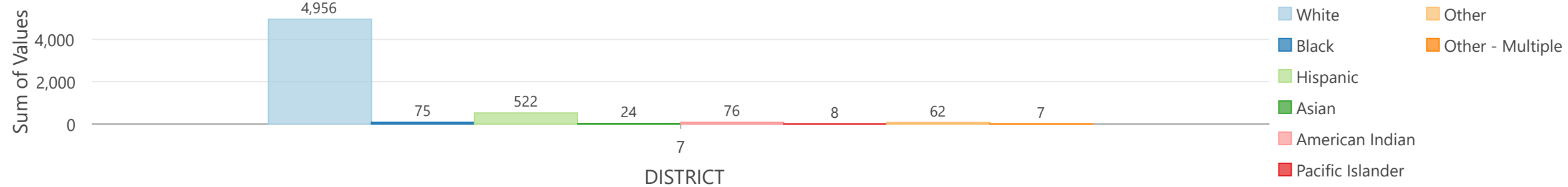
September 29, 2021

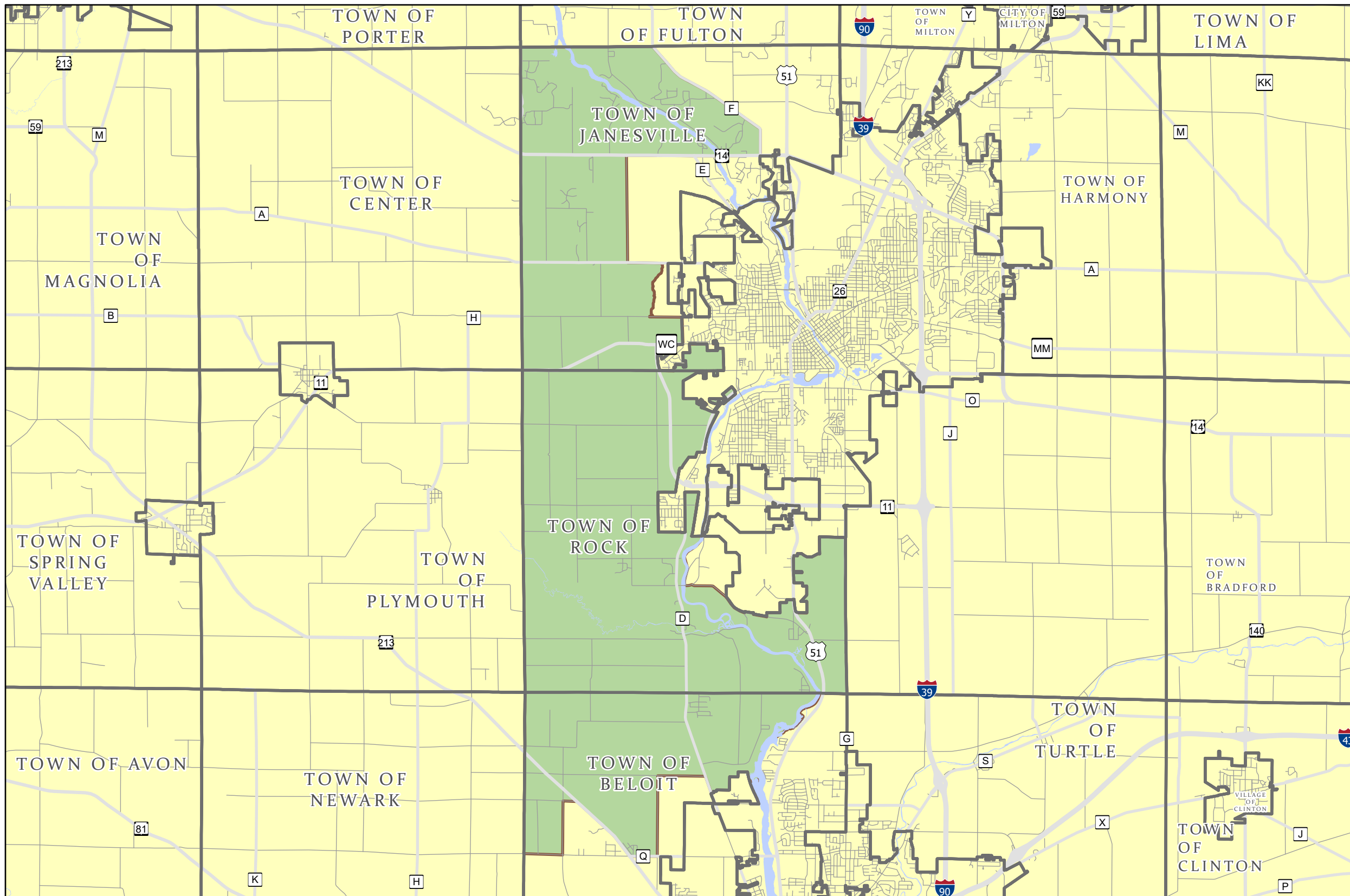
- District
- Adjacent Municipalities

Population Deviation Prcnt	
5730	1.52%

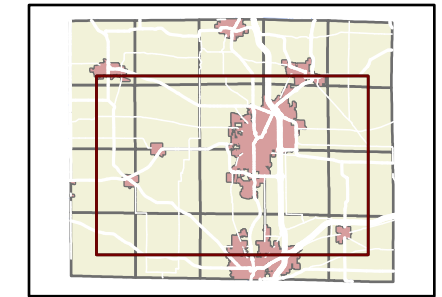
DRAFT 2

Comparison of sum White, Black, Hispanic, Asian, American Indian, Pacific Islander, Other, Other - Multiple by DISTRICT





Supervisory District: 8



Tentative Supervisory District Plan Rock County, Wisconsin

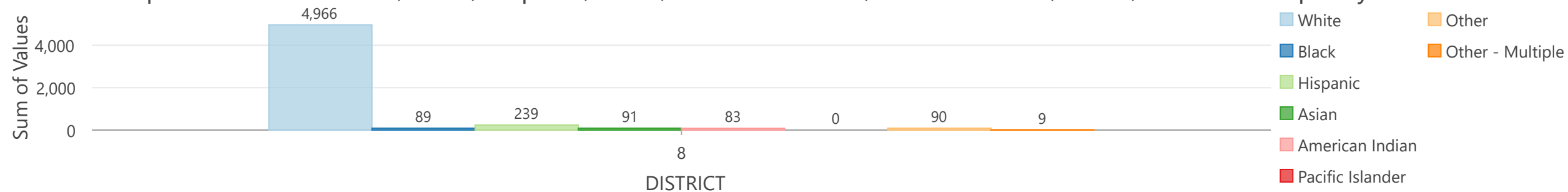
September 29, 2021

- District
- Adjacent Municipalities

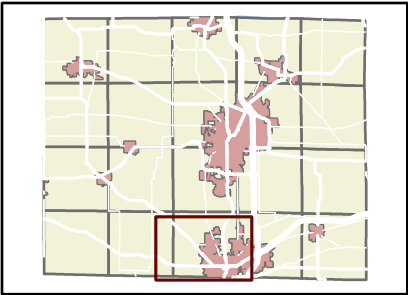
Population Deviation Prcnt	
5567	-1.36%

DRAFT 2

Comparison of sum White, Black, Hispanic, Asian, American Indian, Pacific Islander, Other, Other - Multiple by DISTRICT



Supervisory District: 9



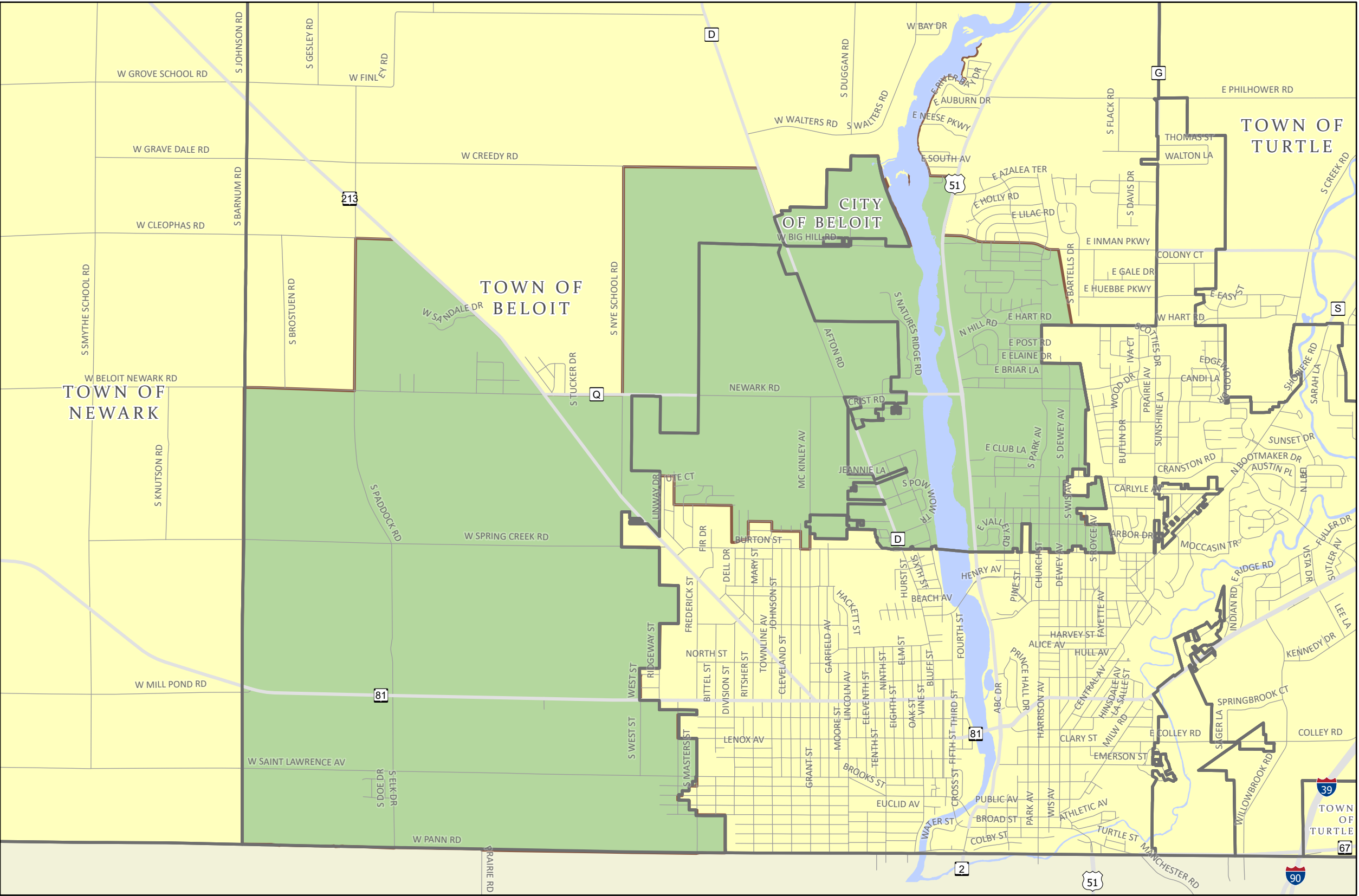
Tentative Supervisory District Plan Rock County, Wisconsin

September 29, 2021

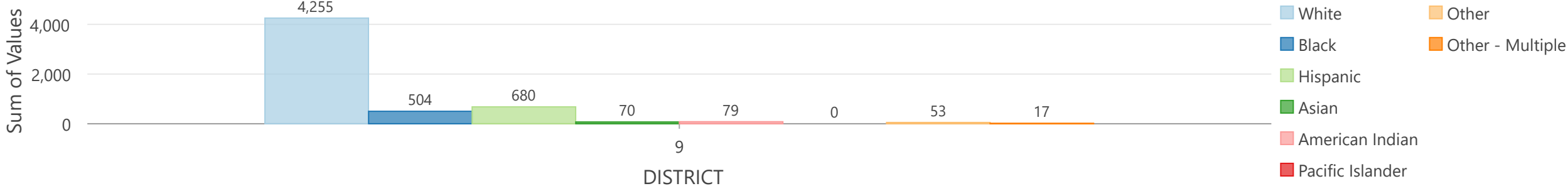
- District
- Adjacent Municipalities

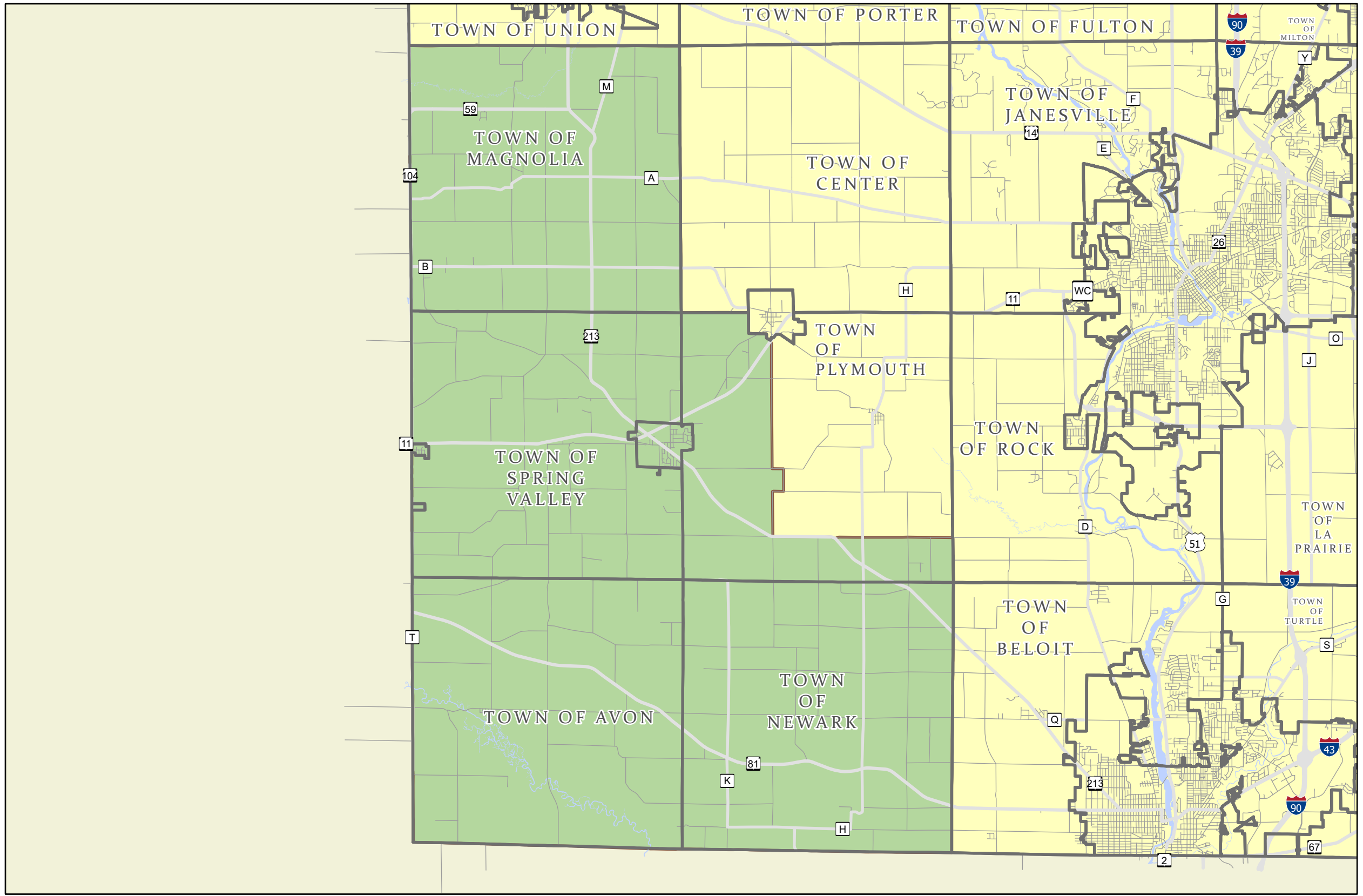
Population Deviation Prcnt	
5658	0.25%

DRAFT 2

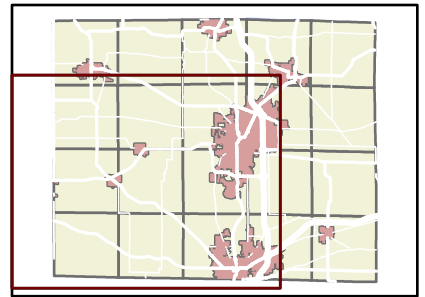


Comparison of sum White, Black, Hispanic, Asian, American Indian, Pacific Islander, Other, Other - Multiple by DISTRICT





Supervisory District: 10



**Tentative Supervisory District Plan
Rock County, Wisconsin**


September 29, 2021

- District
- Adjacent Municipalities

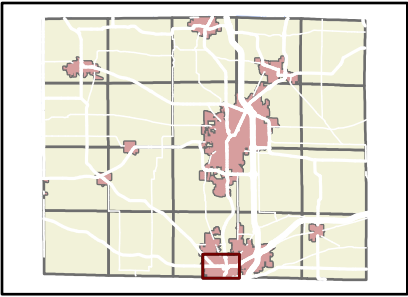
Population Deviation Prcnt	
5647	0.05%

DRAFT 2

Comparison of sum White, Black, Hispanic, Asian, American Indian, Pacific Islander, Other, Other - Multiple by DISTRICT



Supervisory District: 11



Tentative Supervisory District Plan Rock County, Wisconsin

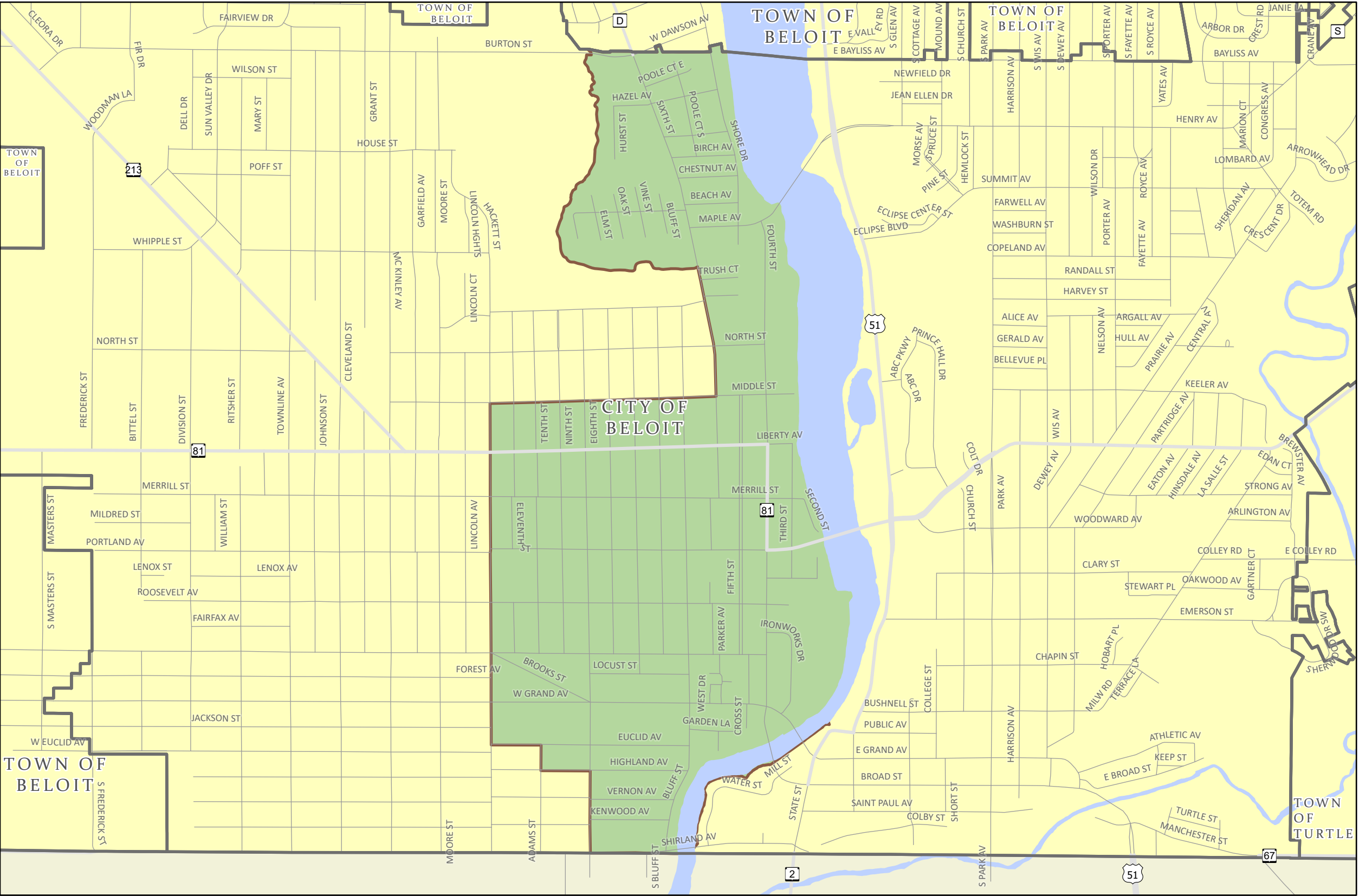
September 29, 2021

- District
- Adjacent Municipalities

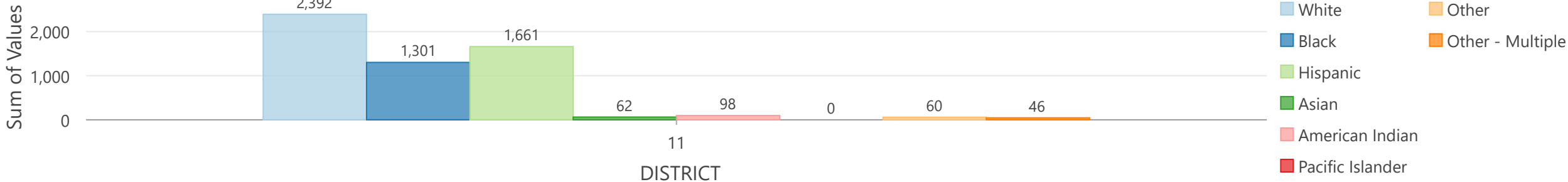
Population Deviation Prcnt

5620 -0.43%

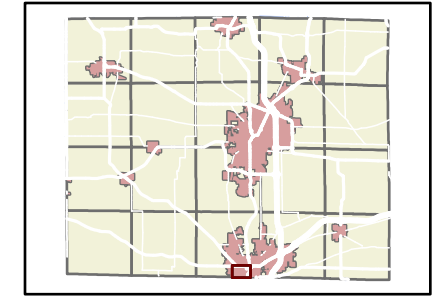
DRAFT 25



Comparison of sum White, Black, Hispanic, Asian, American Indian, Pacific Islander, Other, Other - Multiple by DISTRICT



Supervisory District: 11



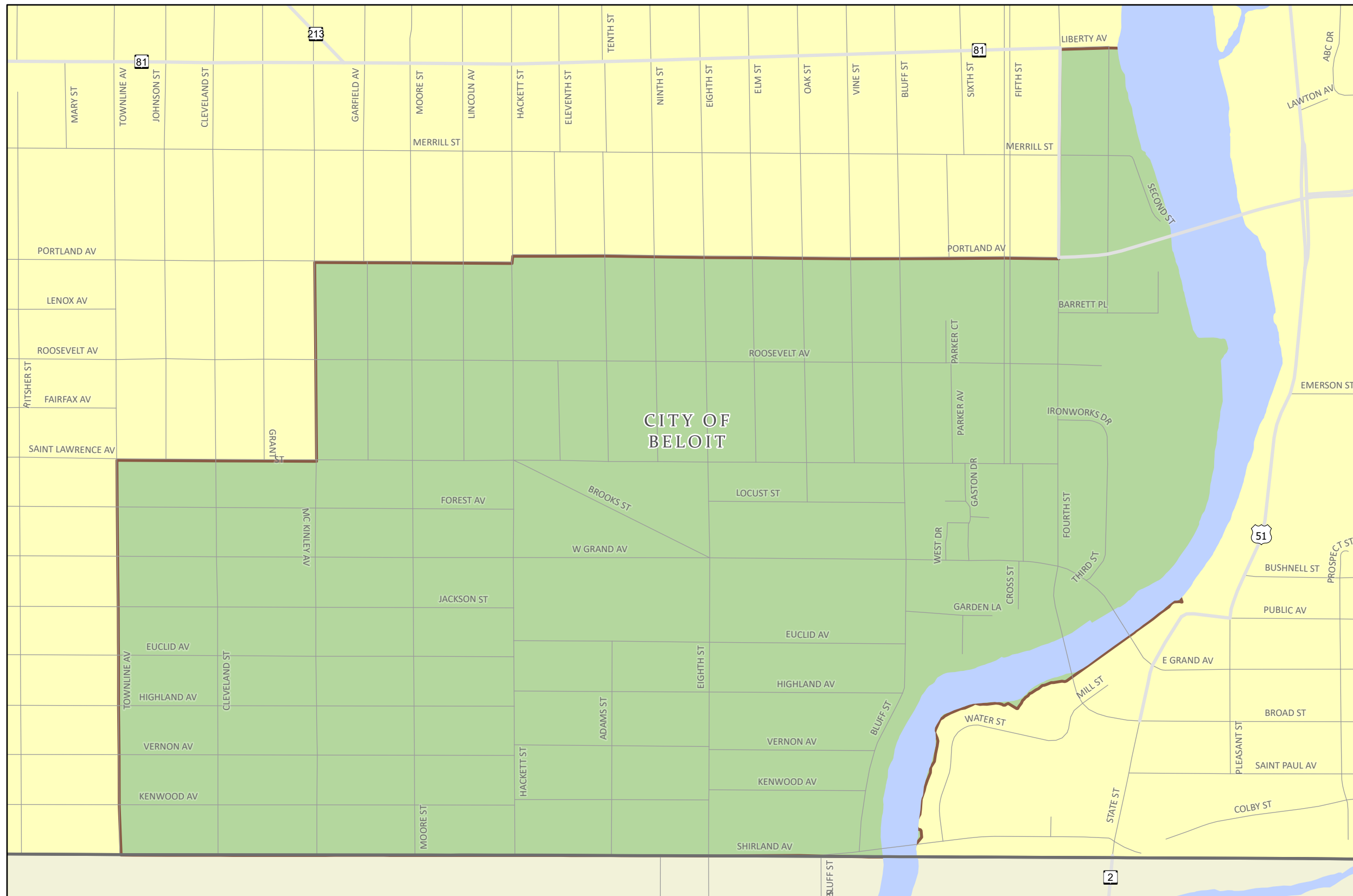
Tentative Supervisory District Plan Rock County, Wisconsin

September 29, 2021

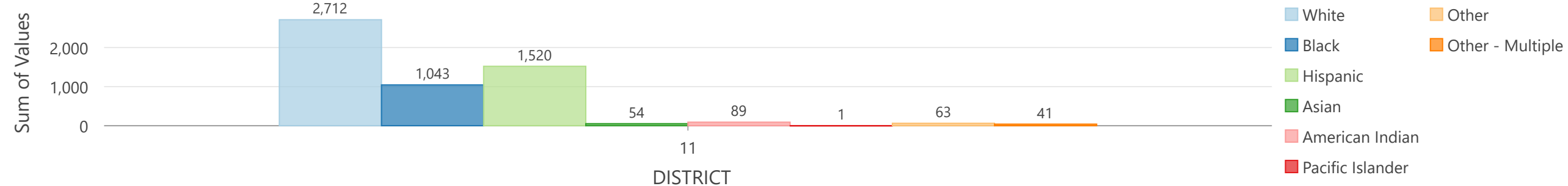
- District
- Adjacent Municipalities

Population Deviation Prcnt	
5523	-2.14%

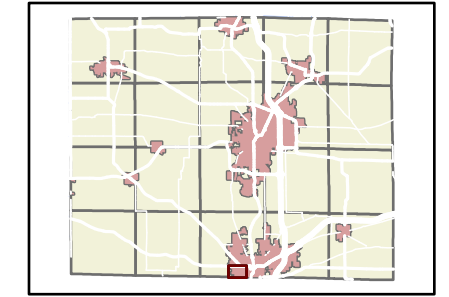
DRAFT 2B



Comparison of sum White, Black, Hispanic, Asian, American Indian, Pacific Islander, Other, Other - Multiple by DISTRICT



Supervisory District: 12



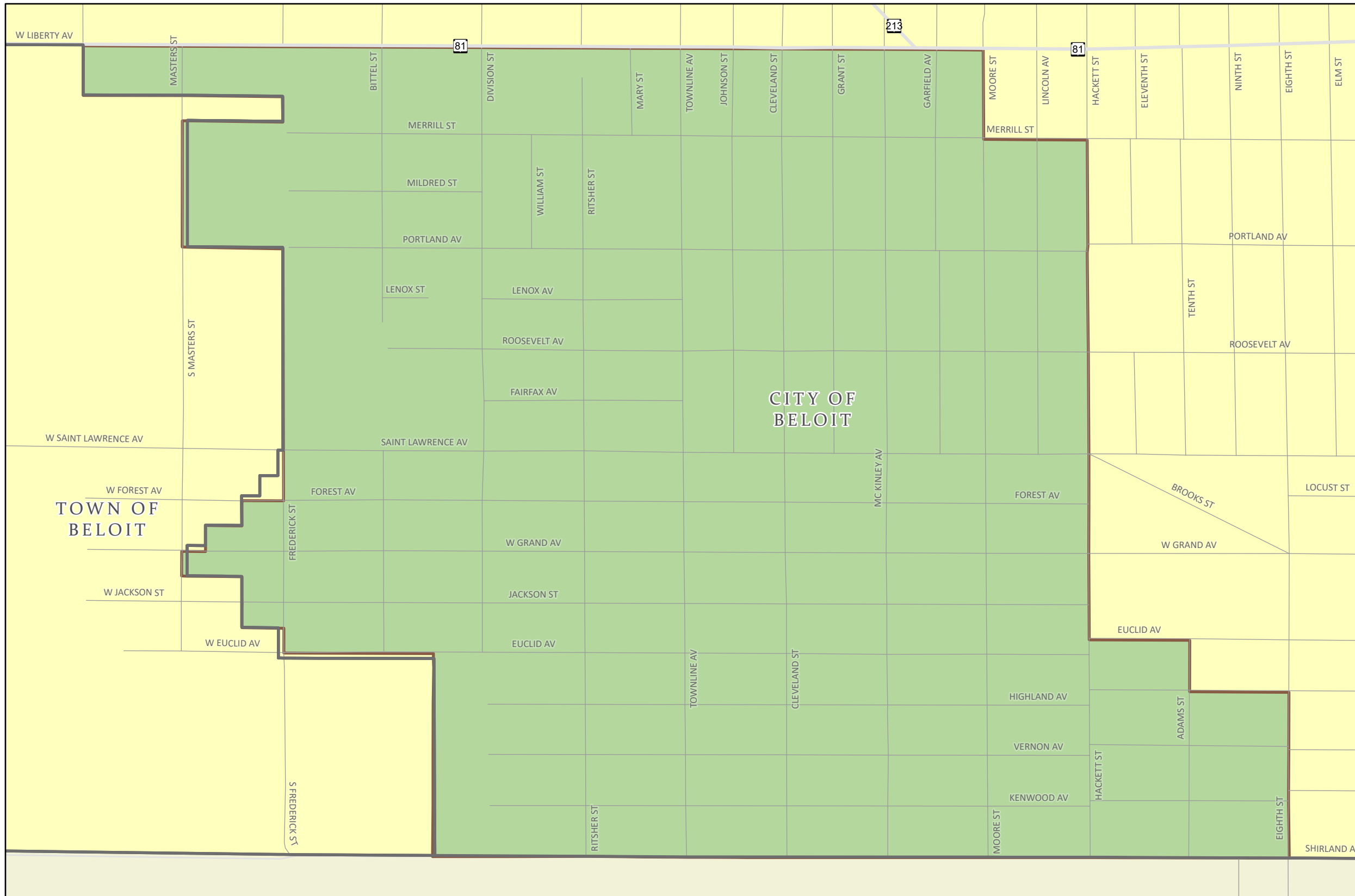
Tentative Supervisory District Plan Rock County, Wisconsin

September 29, 2021


- District
- Adjacent Municipalities

Population Deviation Prcnt	
5618	-0.46%

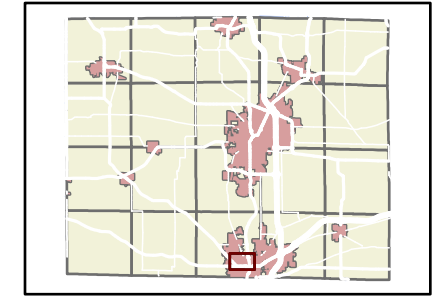
DRAFT 25



Comparison of sum White, Black, Hispanic, Asian, American Indian, Pacific Islander, Other, Other - Multiple by DISTRICT



Supervisory District: 12



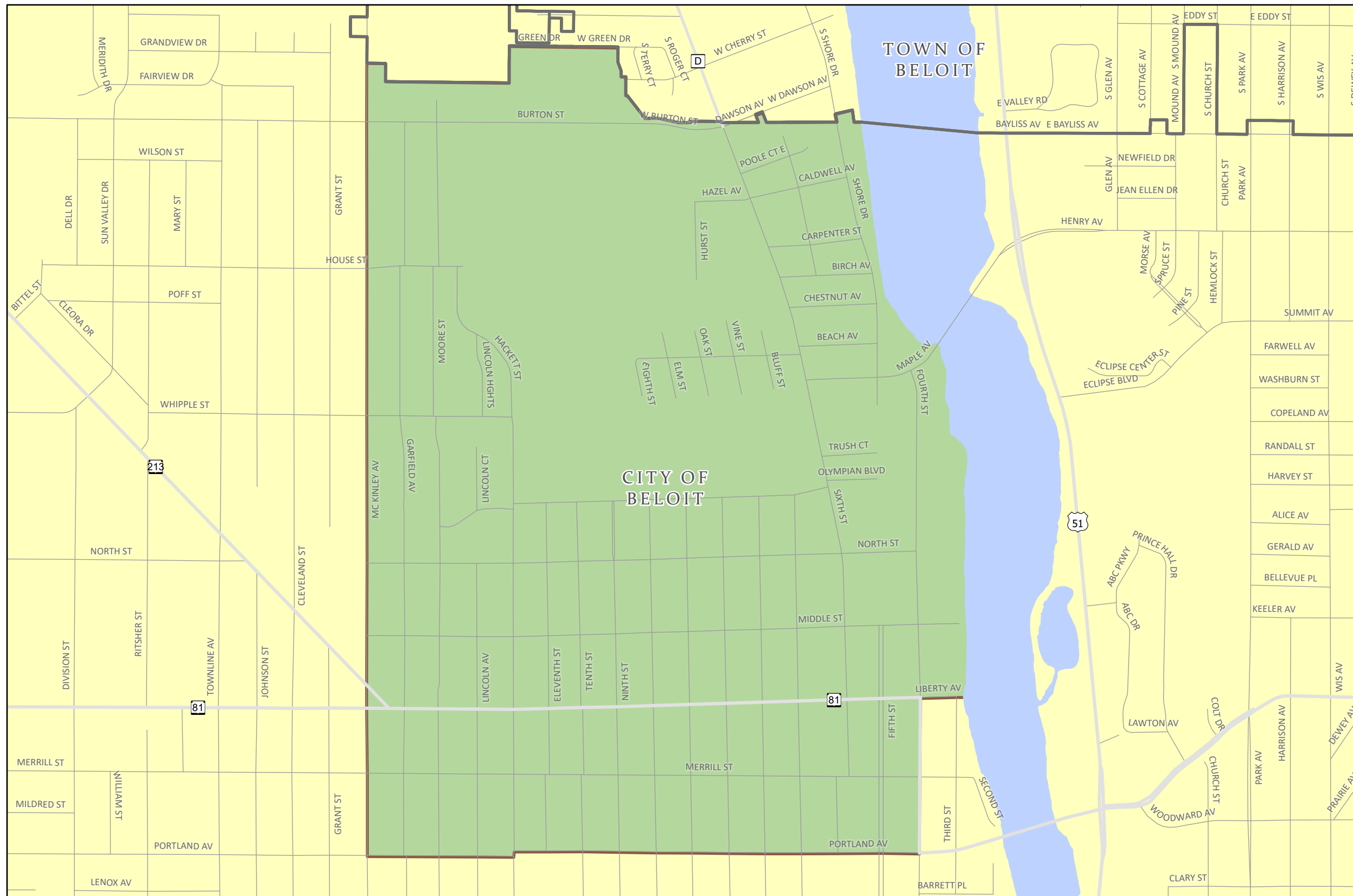
Tentative Supervisory District Plan Rock County, Wisconsin

September 29, 2021

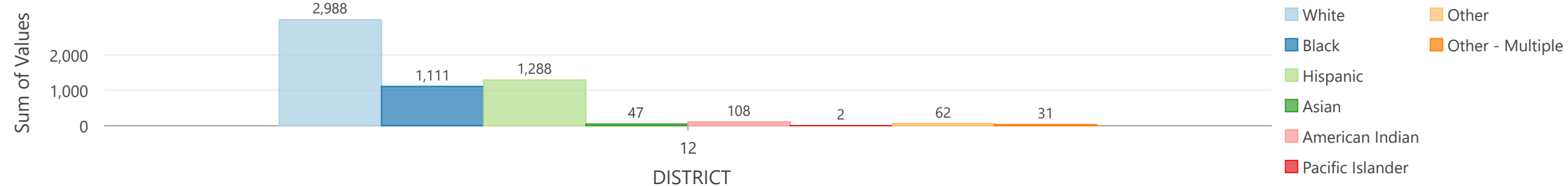
- District
- Adjacent Municipalities

Population Deviation Prcnt	
5637	-0.12%

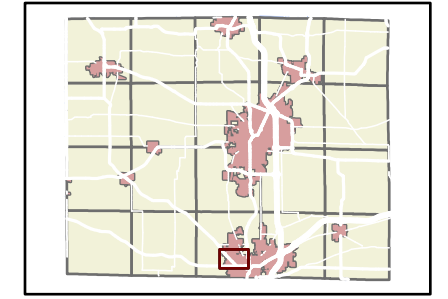
DRAFT 2B



Comparison of sum White, Black, Hispanic, Asian, American Indian, Pacific Islander, Other, Other - Multiple by DISTRICT



Supervisory District: 13



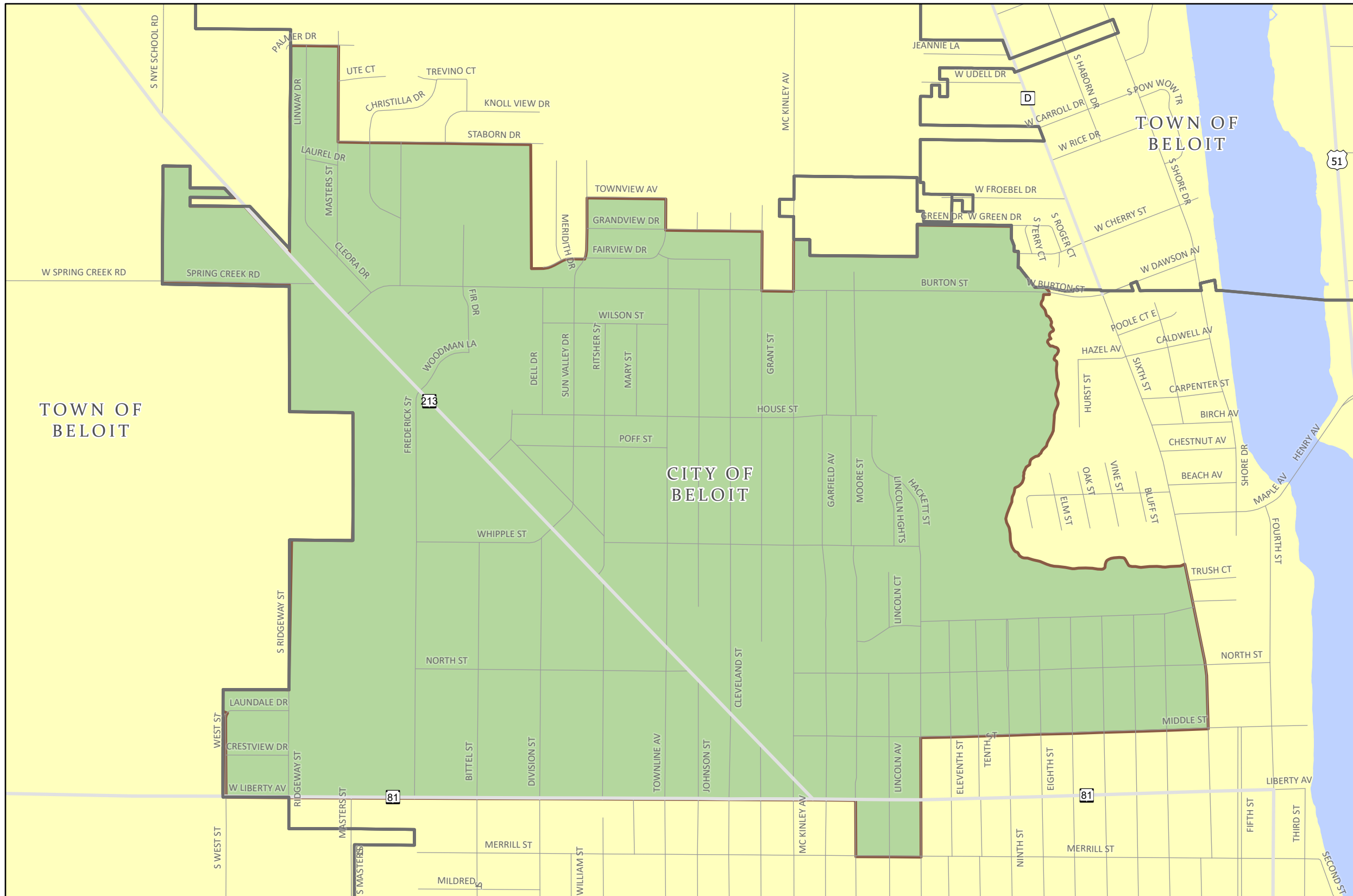
Tentative Supervisory District Plan Rock County, Wisconsin

September 29, 2021

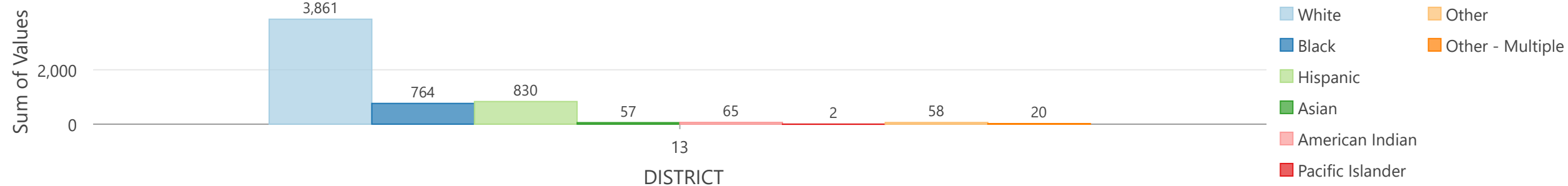
- District
- Adjacent Municipalities

Population Deviation Prcnt	
5657	0.23%

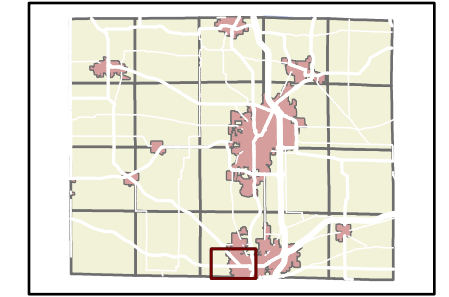
DRAFT 25



Comparison of sum White, Black, Hispanic, Asian, American Indian, Pacific Islander, Other, Other - Multiple by DISTRICT



Supervisory District: 13



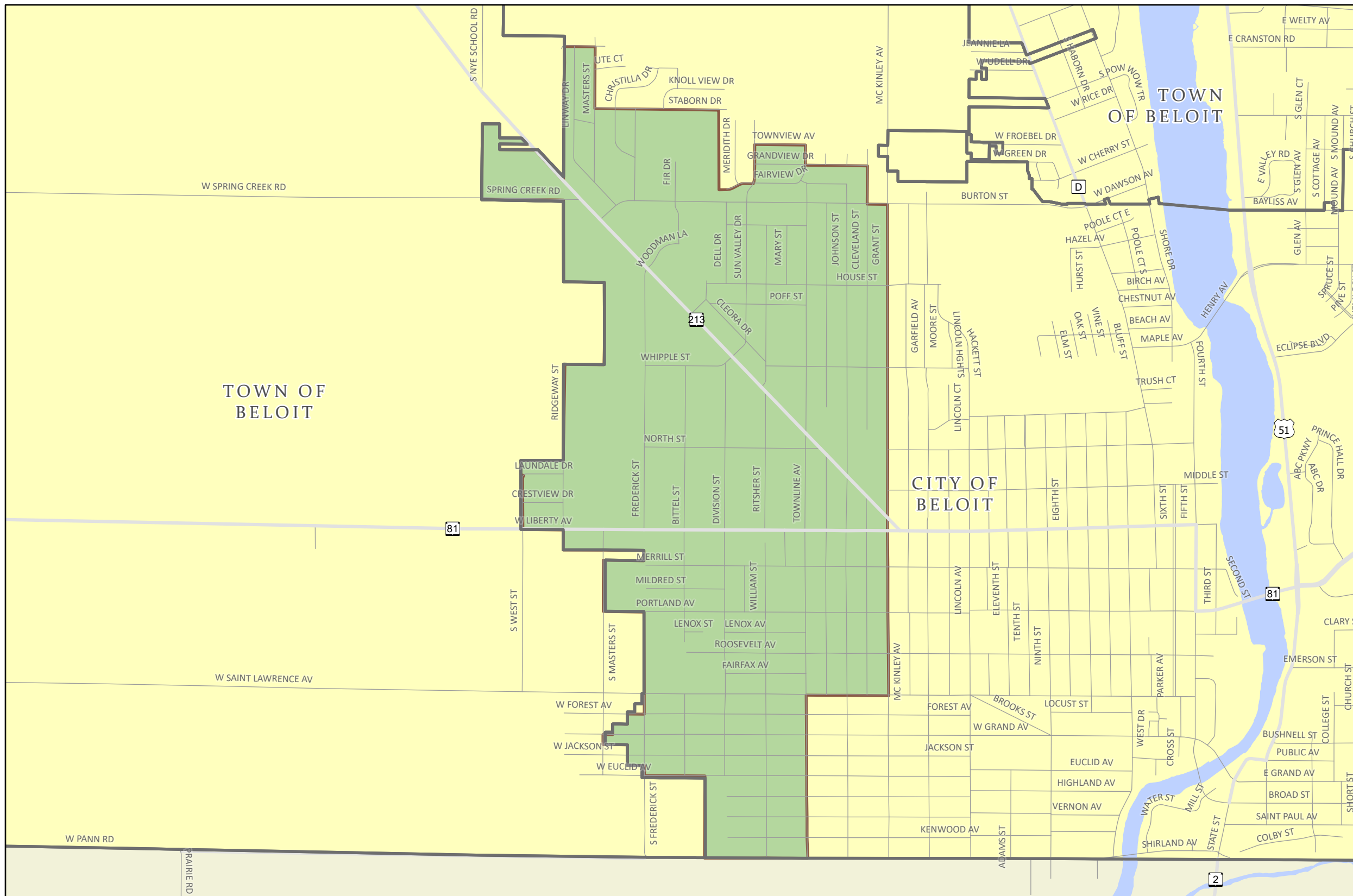
Tentative Supervisory District Plan Rock County, Wisconsin

September 29, 2021


- District
- Adjacent Municipalities

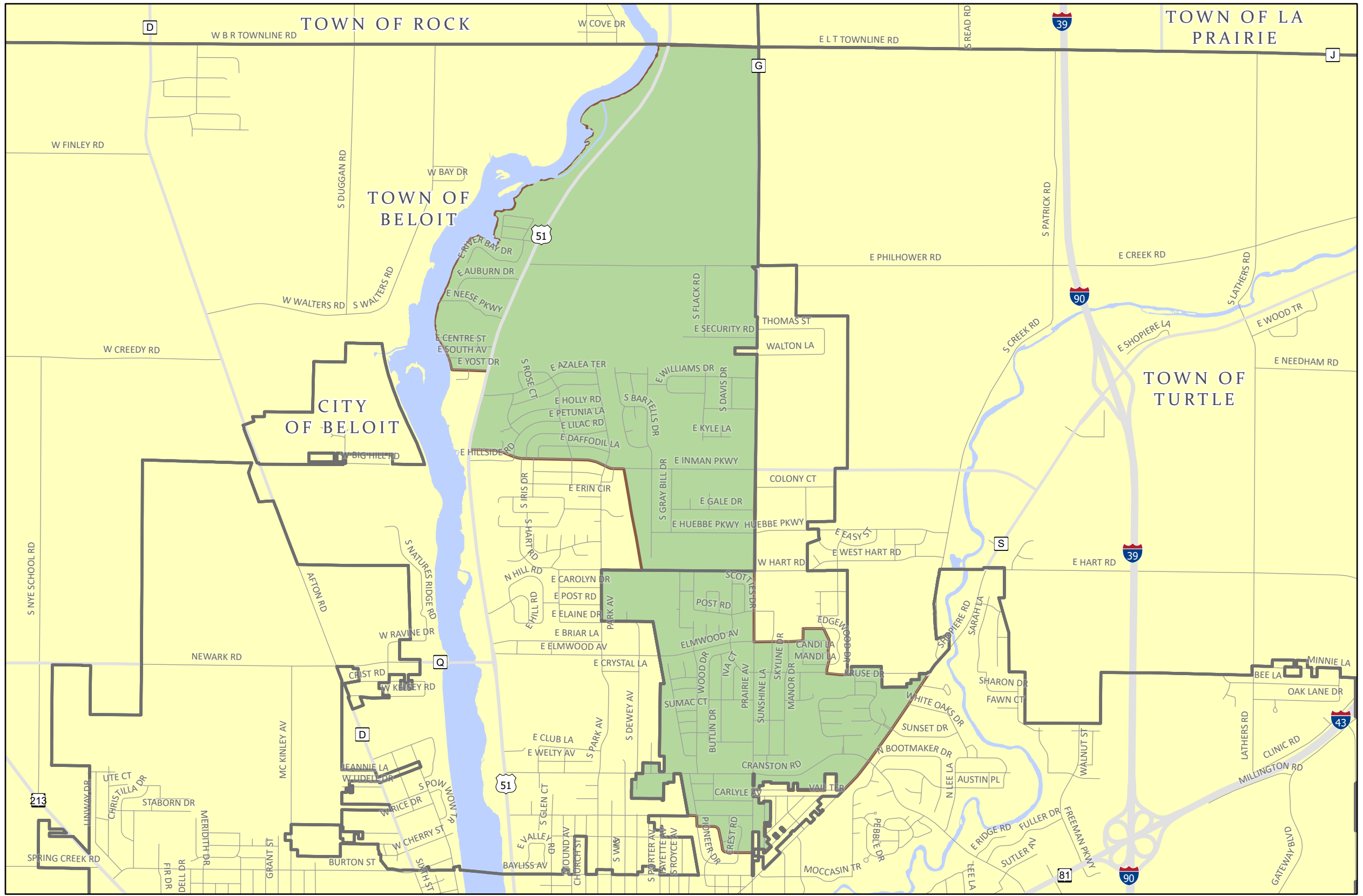
Population Deviation Prcnt	
5735	1.61%

DRAFT 2B

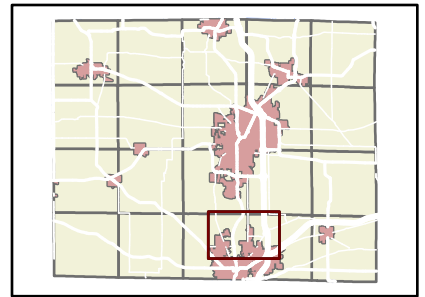


Comparison of sum White, Black, Hispanic, Asian, American Indian, Pacific Islander, Other, Other - Multiple by DISTRICT





Supervisory District: 14



**Tentative Supervisory District Plan
Rock County, Wisconsin**


September 29, 2021

- District
- Adjacent Municipalities

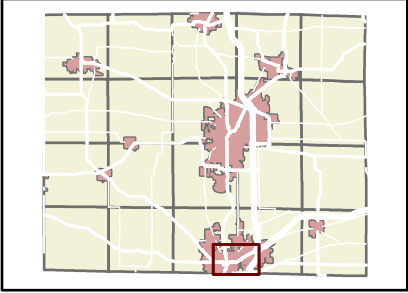
Population Deviation Prcnt	
5651	0.12%

DRAFT 2

Comparison of sum White, Black, Hispanic, Asian, American Indian, Pacific Islander, Other, Other - Multiple by DISTRICT



Supervisory District: 15



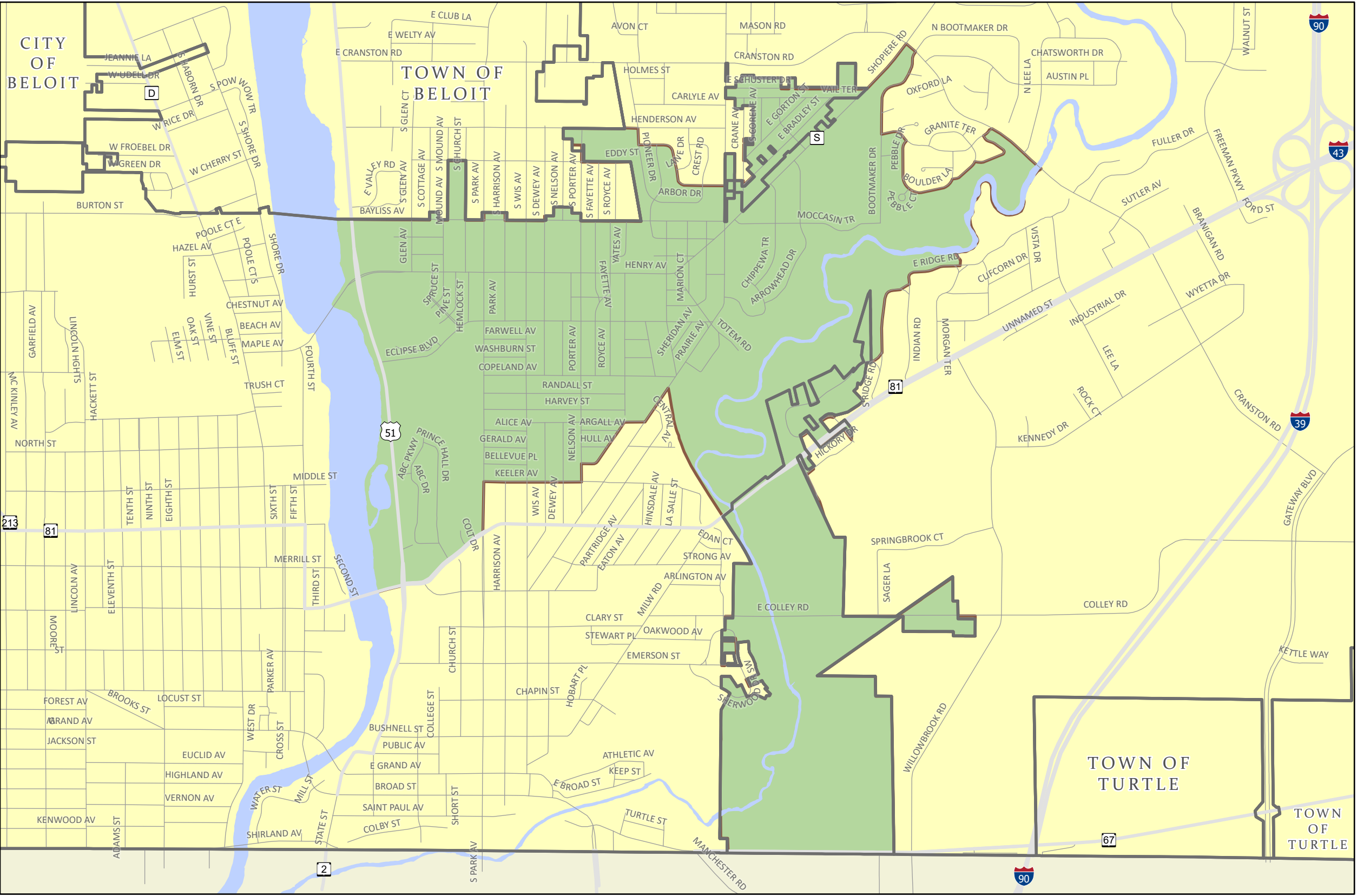
Tentative Supervisory District Plan Rock County, Wisconsin

September 29, 2021

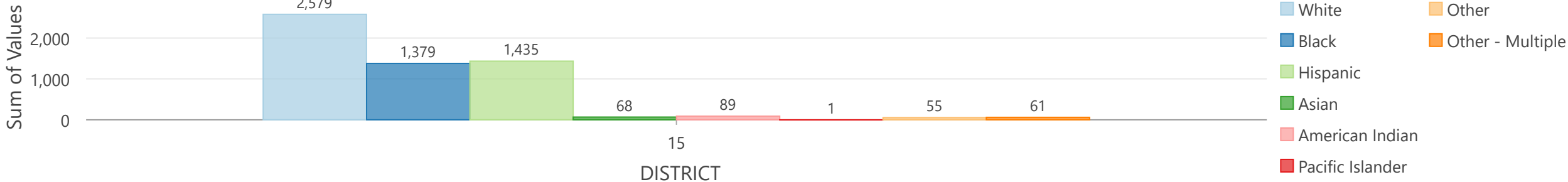
- District
- Adjacent Municipalities

Population Deviation Prcnt	
5667	0.41%

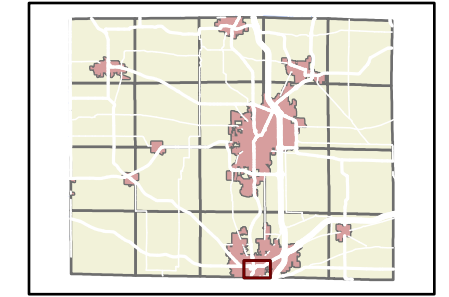
DRAFT 2



Comparison of sum White, Black, Hispanic, Asian, American Indian, Pacific Islander, Other, Other - Multiple by DISTRICT



Supervisory District: 16



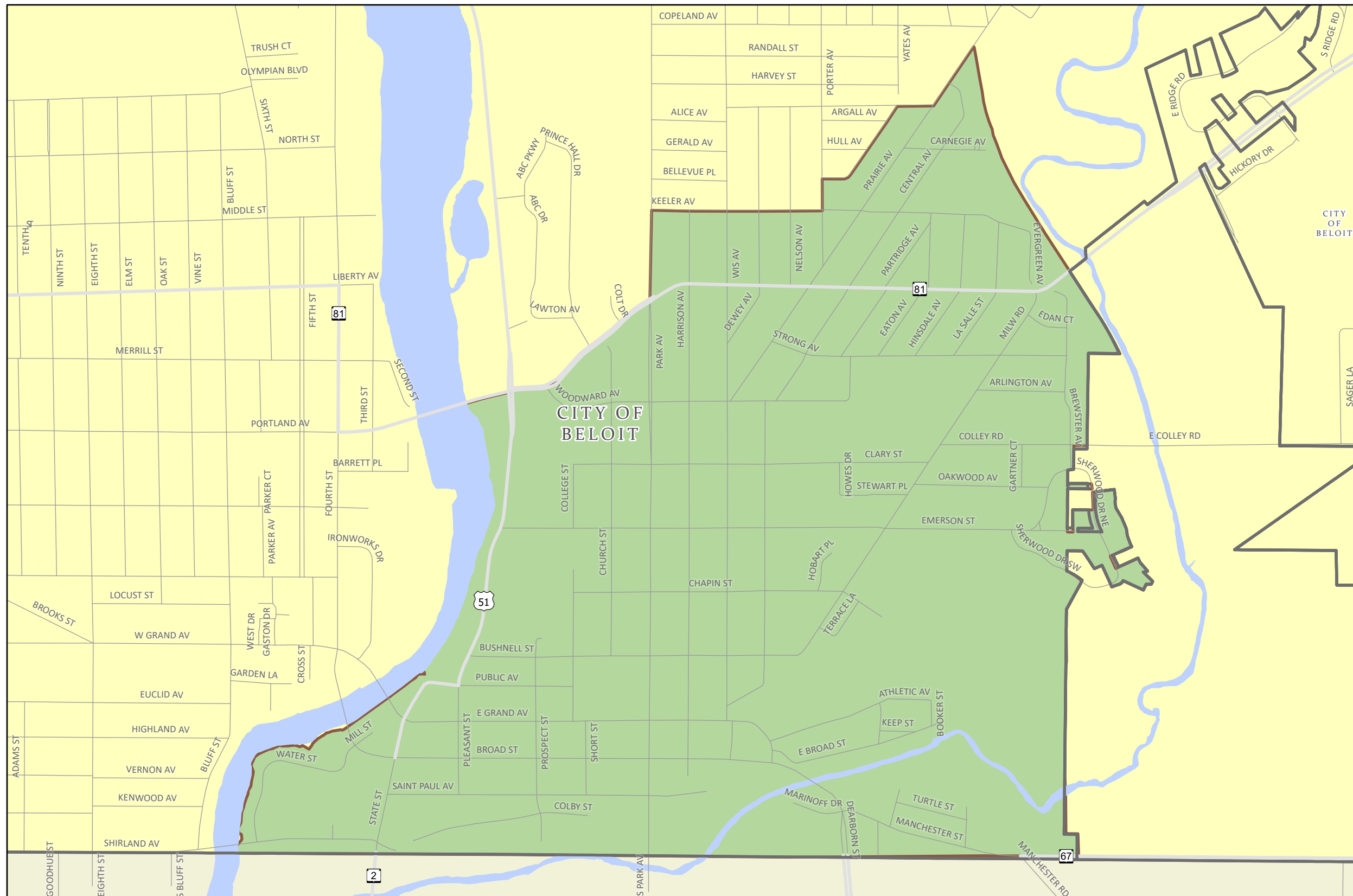
Tentative Supervisory District Plan Rock County, Wisconsin

September 29, 2021

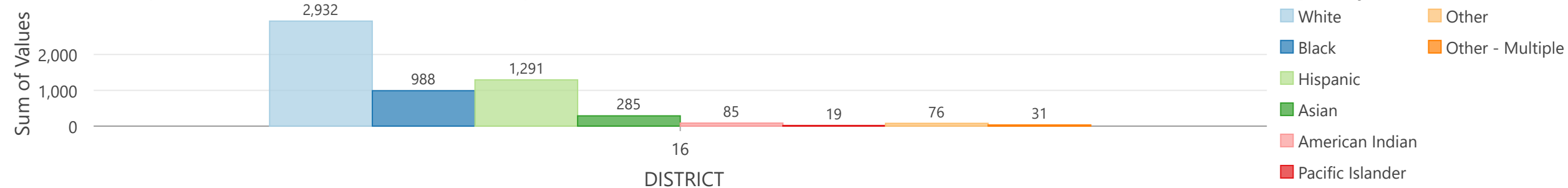
- District
- Adjacent Municipalities

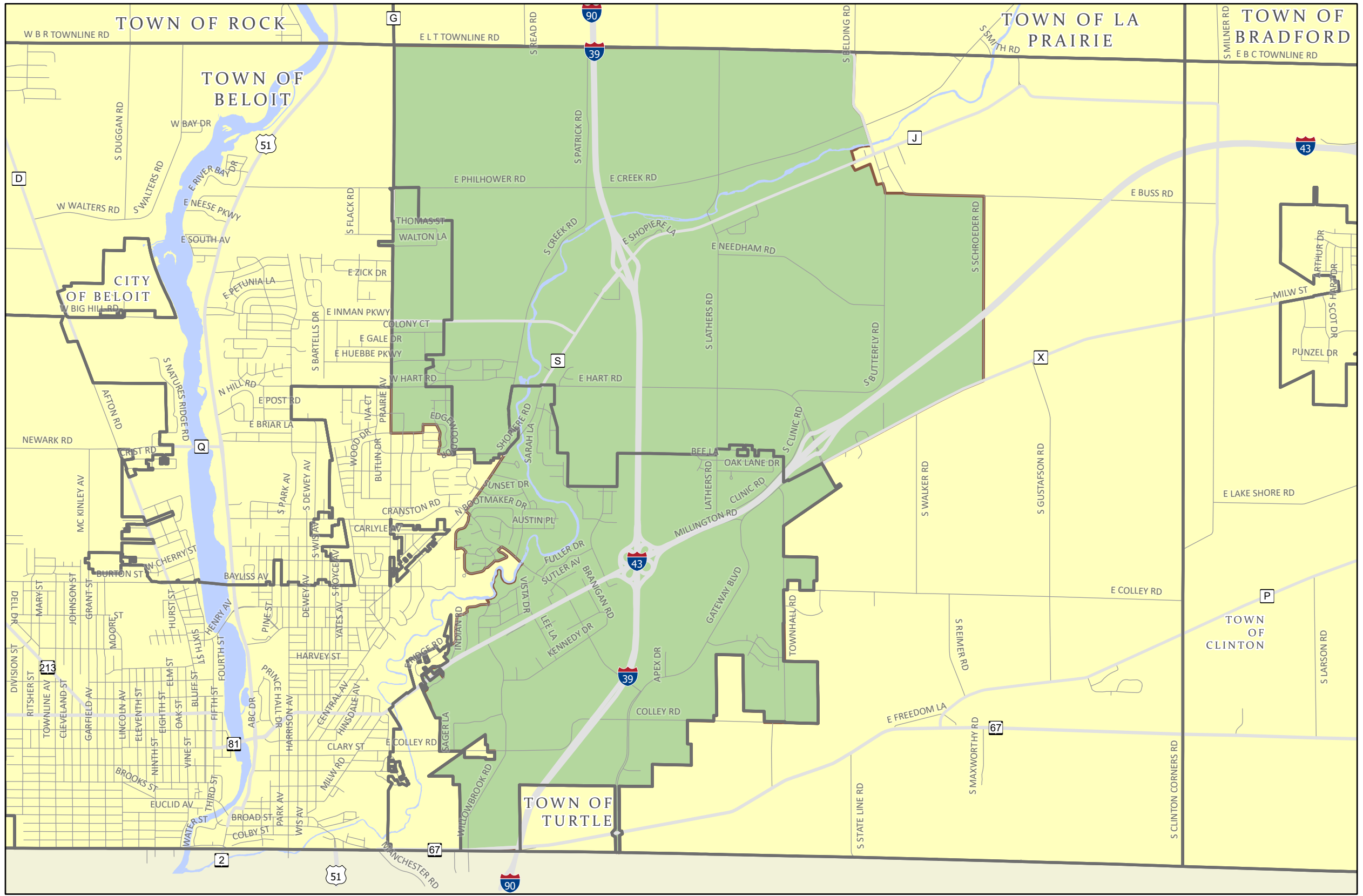
Population Deviation Prcnt	
5707	1.12%

DRAFT 2

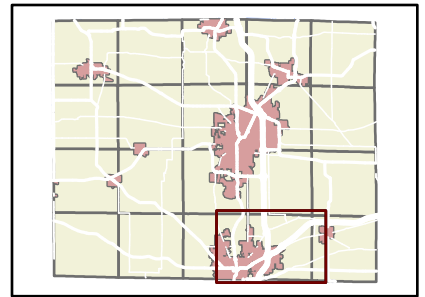


Comparison of sum White, Black, Hispanic, Asian, American Indian, Pacific Islander, Other, Other - Multiple by DISTRICT





Supervisory District: 17



Tentative Supervisory District Plan Rock County, Wisconsin

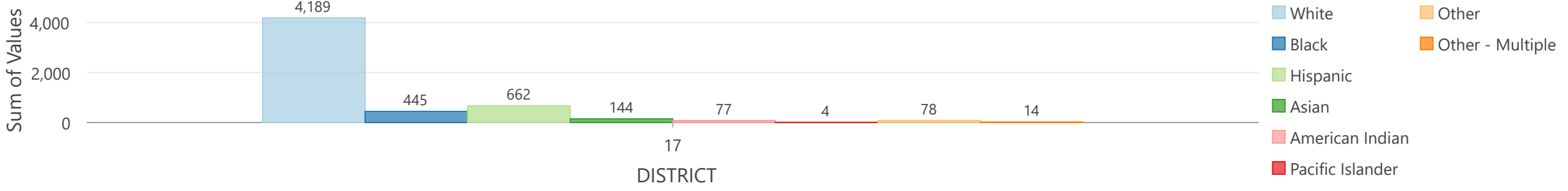
September 29, 2021

- District
- Adjacent Municipalities

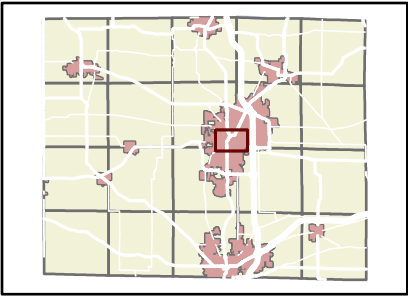
Population Deviation Prcnt	
5613	-0.55%

DRAFT 2

Comparison of sum White, Black, Hispanic, Asian, American Indian, Pacific Islander, Other, Other - Multiple by DISTRICT



Supervisory District: 18



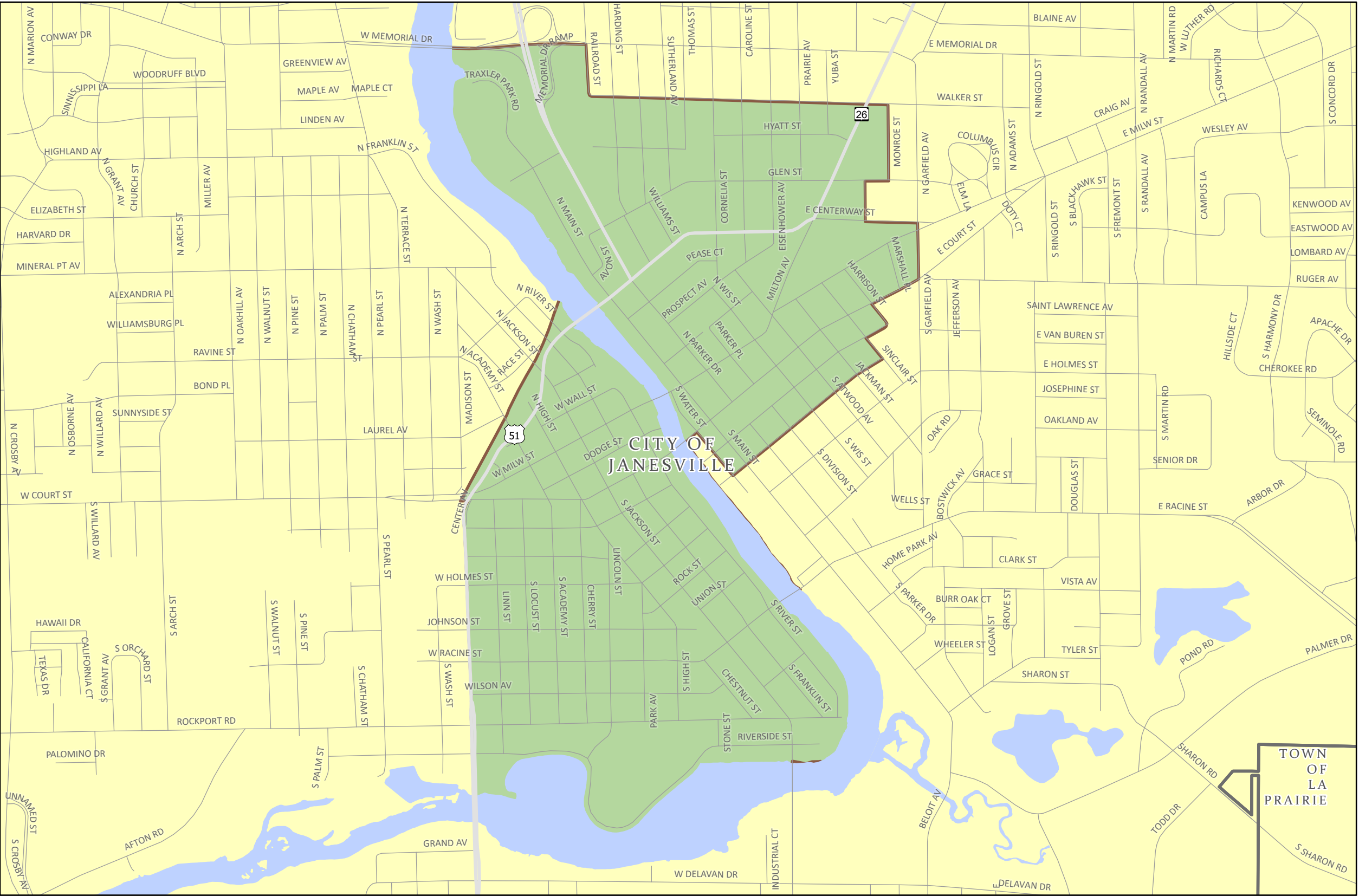
Tentative Supervisory District Plan Rock County, Wisconsin

September 29, 2021

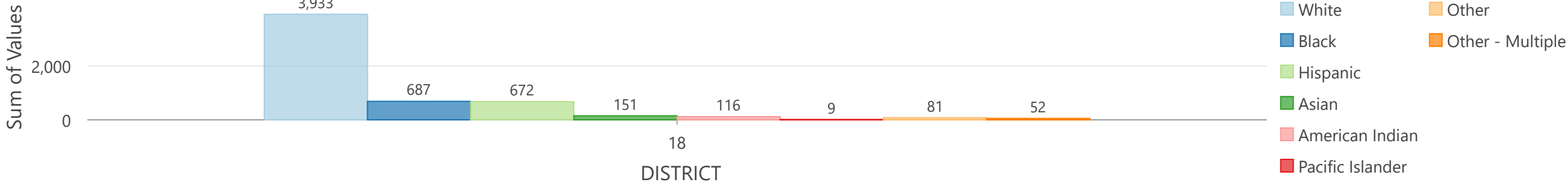
- District
- Adjacent Municipalities

Population Deviation Prcnt	
5701	1.01%

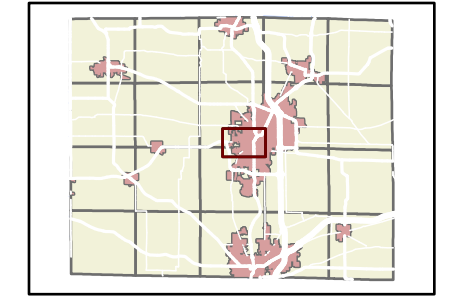
DRAFT 2



Comparison of sum White, Black, Hispanic, Asian, American Indian, Pacific Islander, Other, Other - Multiple by DISTRICT



Supervisory District: 19



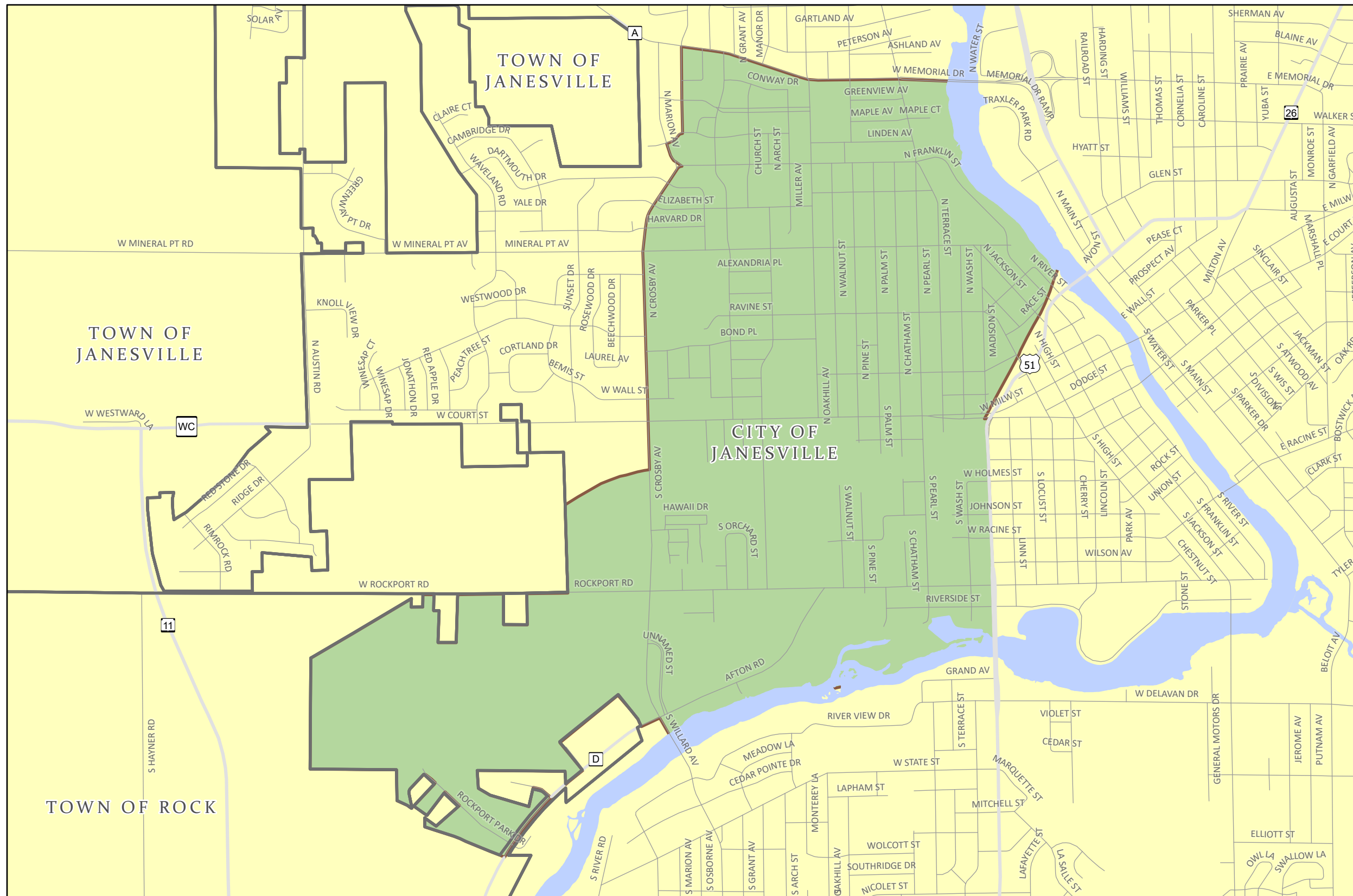
Tentative Supervisory District Plan Rock County, Wisconsin

September 29, 2021

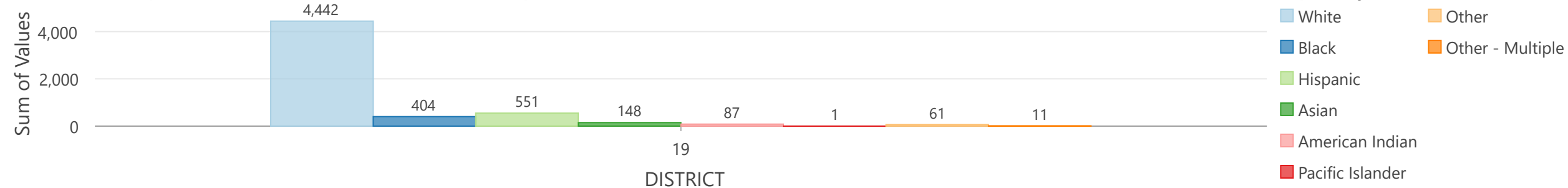
- District
- Adjacent Municipalities

Population Deviation Prcnt	
5705	1.08%

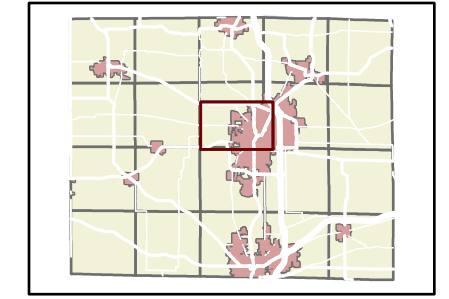
DRAFT 2



Comparison of sum White, Black, Hispanic, Asian, American Indian, Pacific Islander, Other, Other - Multiple by DISTRICT



Supervisory District: 20



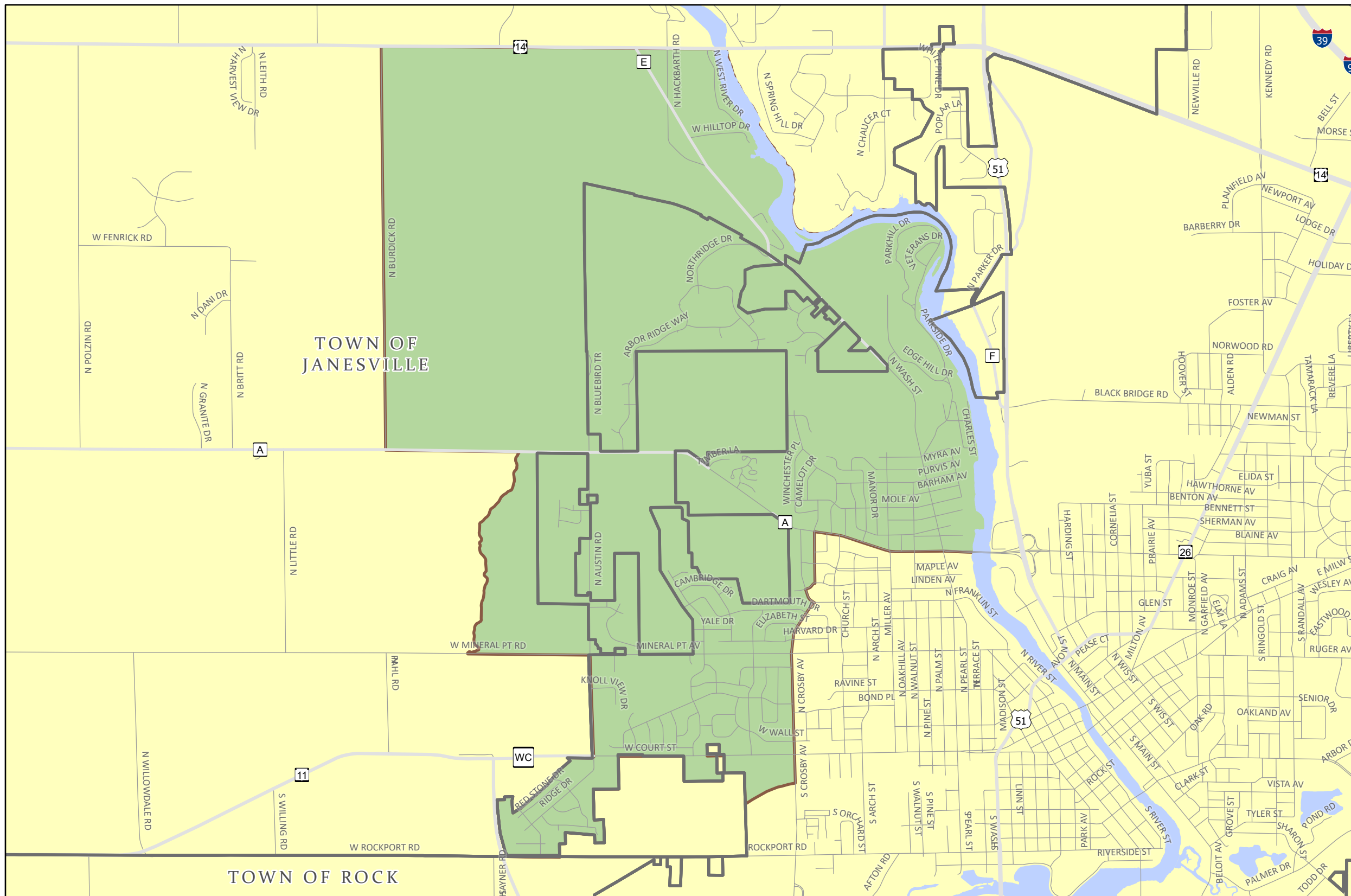
Tentative Supervisory District Plan Rock County, Wisconsin

September 29, 2021


- District
- Adjacent Municipalities

Population Deviation Prcnt	
5595	-0.87%

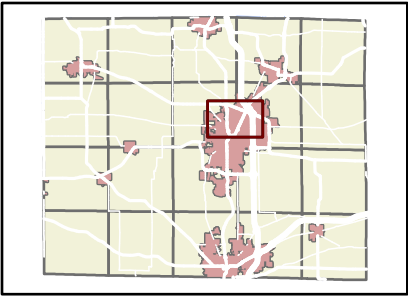
DRAFT 2



Comparison of sum White, Black, Hispanic, Asian, American Indian, Pacific Islander, Other, Other - Multiple by DISTRICT



Supervisory District: 21



Tentative Supervisory District Plan Rock County, Wisconsin

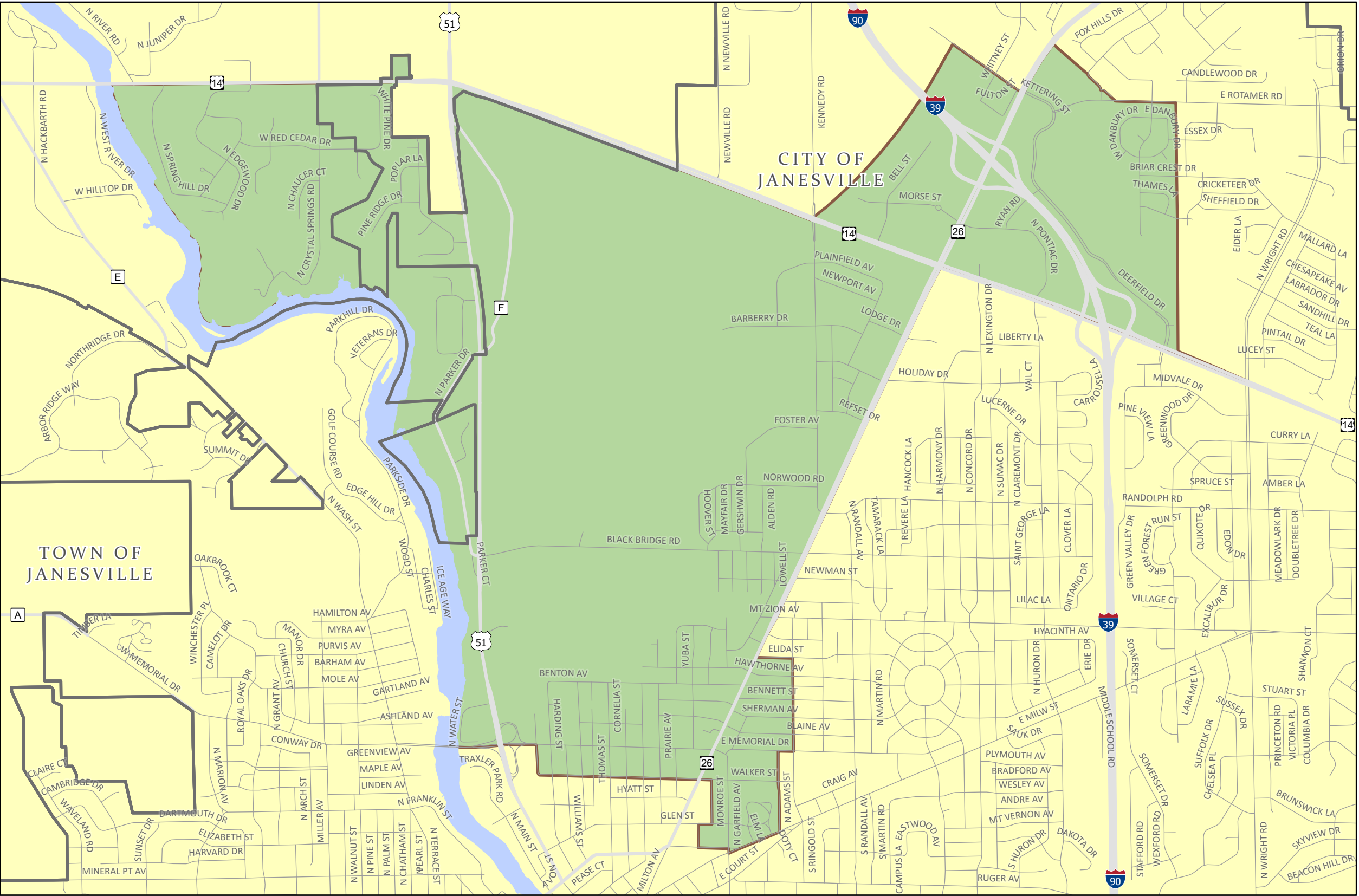
September 29, 2021

- District
- Adjacent Municipalities

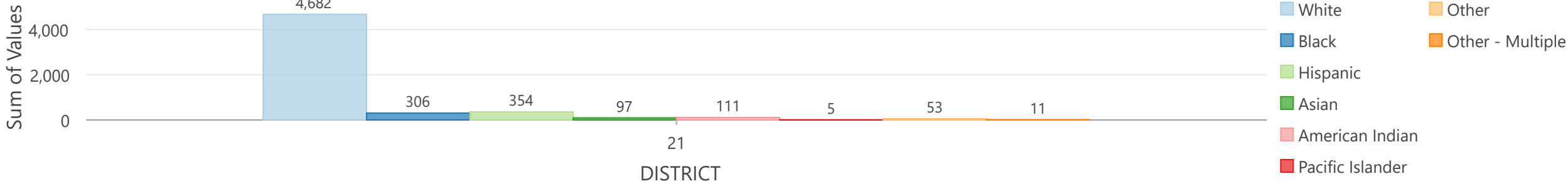
Population Deviation Prcnt

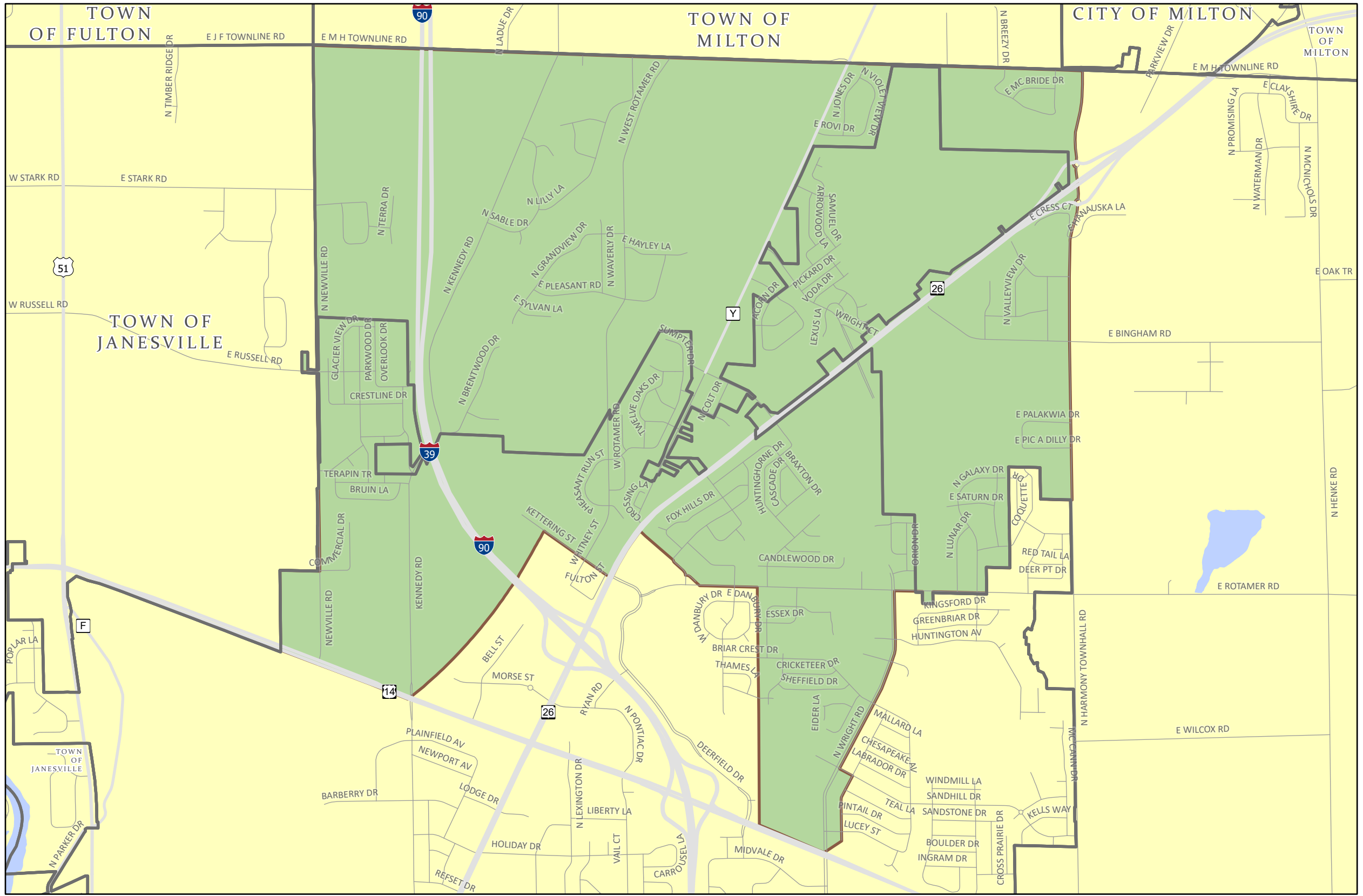
5619 -0.44%

DRAFT 2

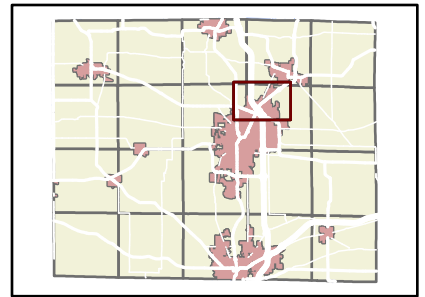


Comparison of sum White, Black, Hispanic, Asian, American Indian, Pacific Islander, Other, Other - Multiple by DISTRICT





Supervisory District: 22



**Tentative Supervisory District Plan
Rock County, Wisconsin**


September 29, 2021

- District
- Adjacent Municipalities

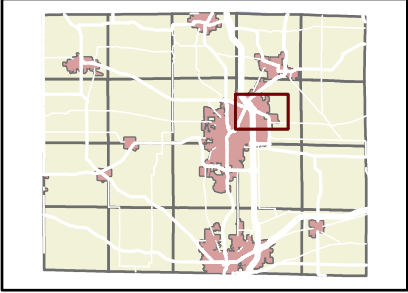
Population Deviation Prcnt	
5605	-0.69%

DRAFT 2

Comparison of sum White, Black, Hispanic, Asian, American Indian, Pacific Islander, Other, Other - Multiple by DISTRICT



Supervisory District: 23



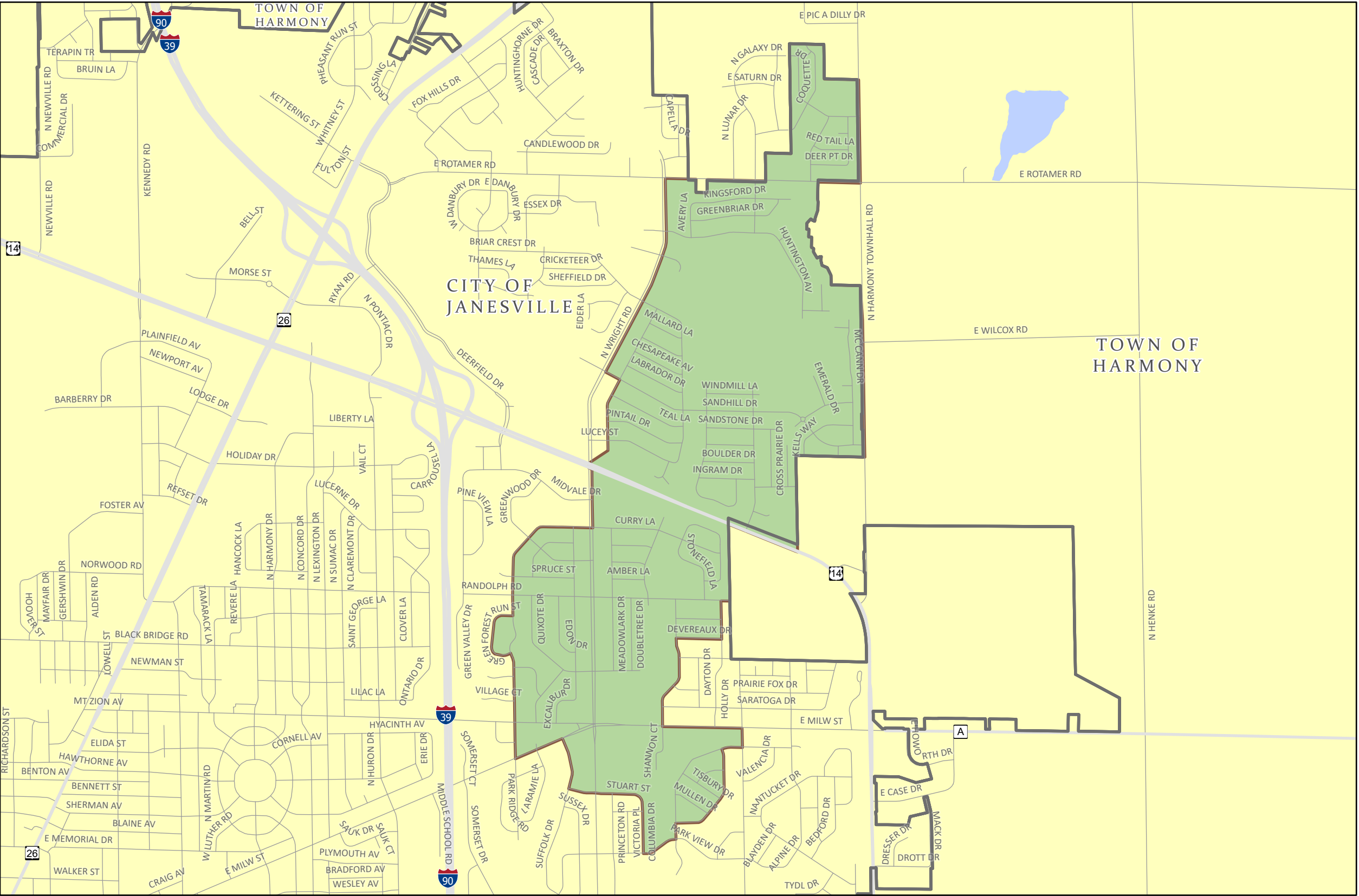
Tentative Supervisory District Plan Rock County, Wisconsin

September 29, 2021

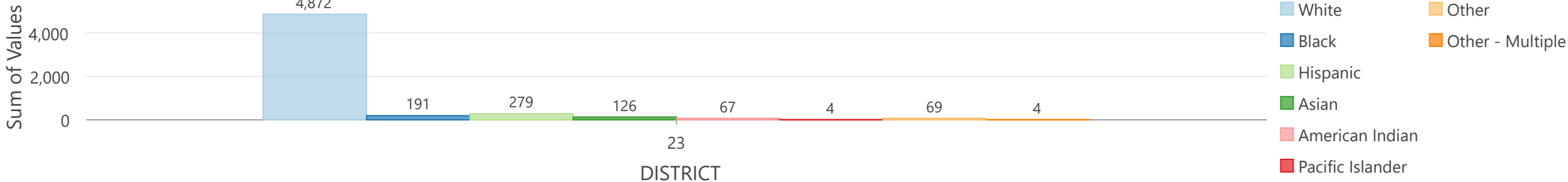
- District
- Adjacent Municipalities

Population Deviation Prcnt	
5612	-0.57%

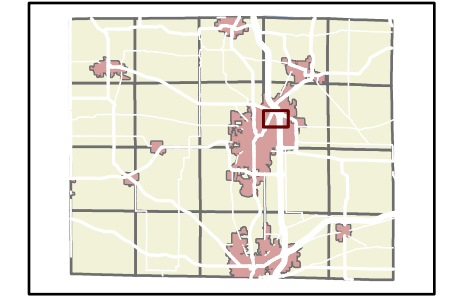
DRAFT 2



Comparison of sum White, Black, Hispanic, Asian, American Indian, Pacific Islander, Other, Other - Multiple by DISTRICT



Supervisory District: 24



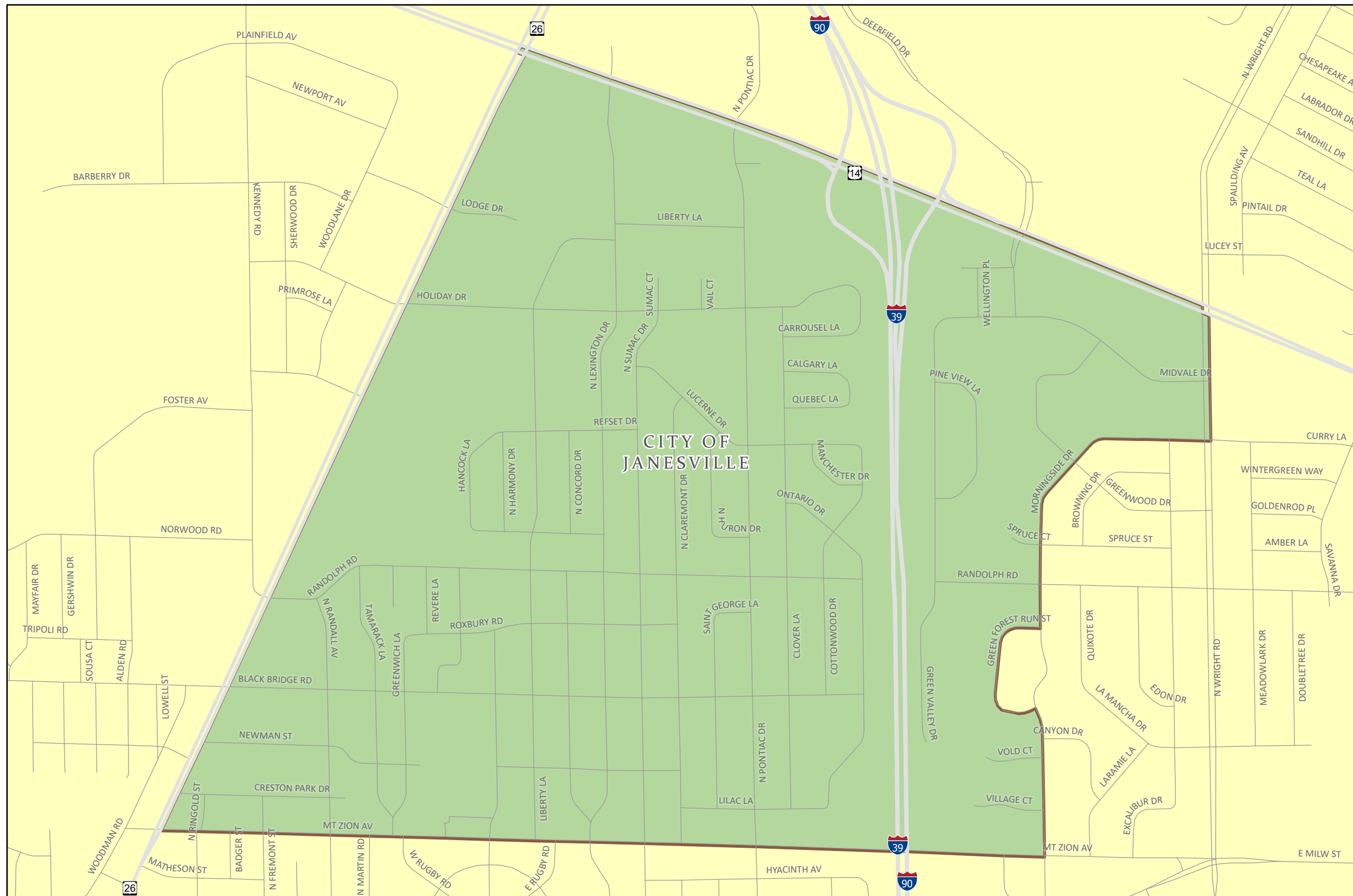
Tentative Supervisory District Plan Rock County, Wisconsin

September 29, 2021

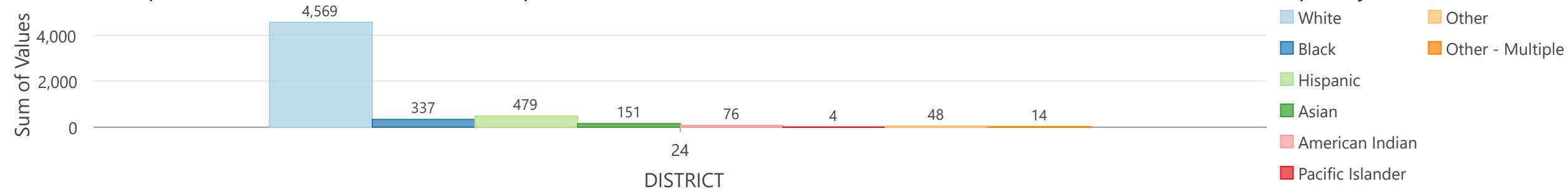
- District
- Adjacent Municipalities

Population Deviation Prcnt	
5678	0.60%

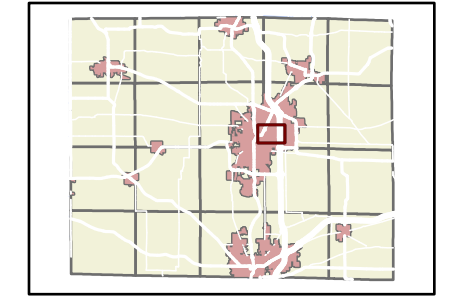
DRAFT 2



Comparison of sum White, Black, Hispanic, Asian, American Indian, Pacific Islander, Other, Other - Multiple by DISTRICT



Supervisory District: 25



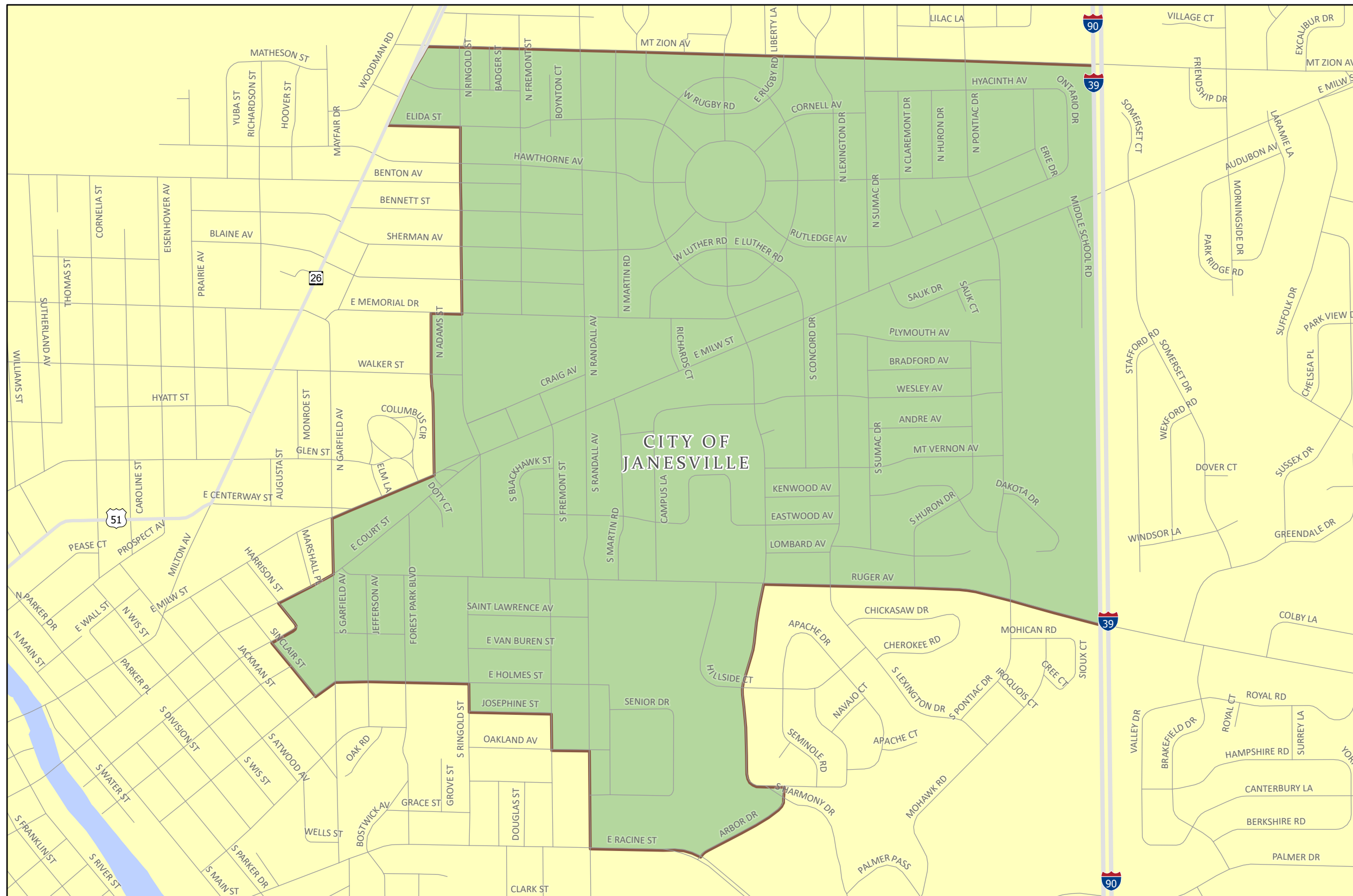
Tentative Supervisory District Plan Rock County, Wisconsin

September 29, 2021


- District
- Adjacent Municipalities

Population Deviation Prcnt	
5615	-0.51%

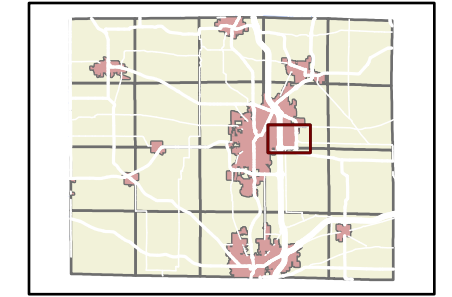
DRAFT 2



Comparison of sum White, Black, Hispanic, Asian, American Indian, Pacific Islander, Other, Other - Multiple by DISTRICT



Supervisory District: 26



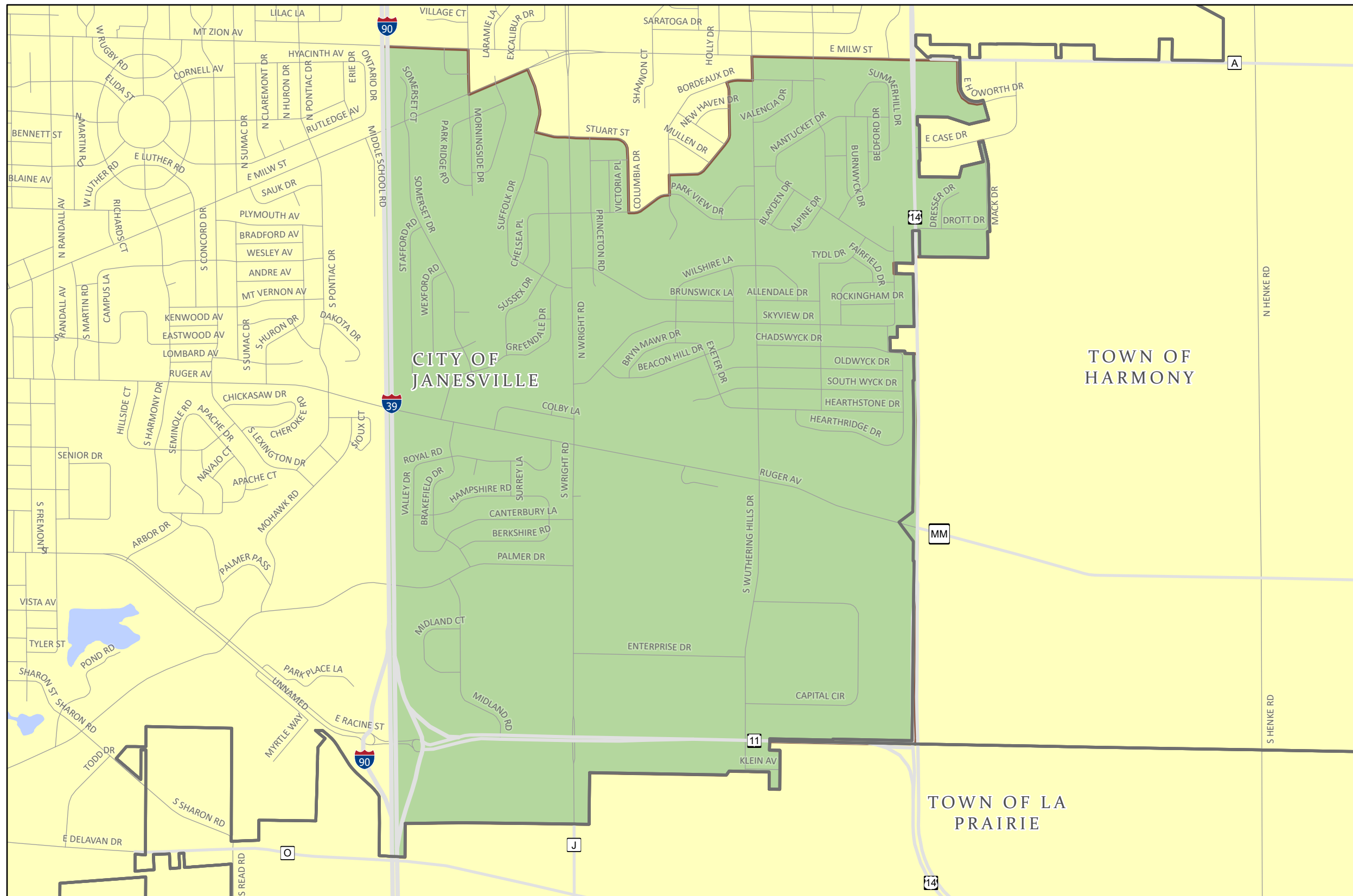
Tentative Supervisory District Plan Rock County, Wisconsin

September 29, 2021

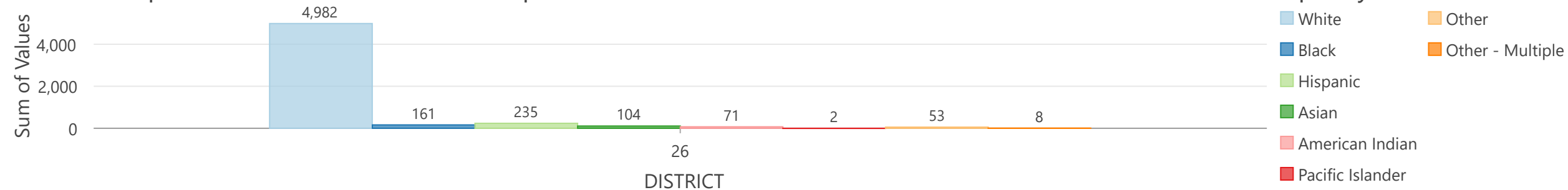
- District
- Adjacent Municipalities

Population Deviation Prcnt	
5616	-0.50%

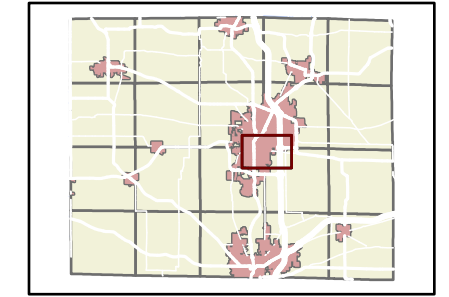
DRAFT 2



Comparison of sum White, Black, Hispanic, Asian, American Indian, Pacific Islander, Other, Other - Multiple by DISTRICT



Supervisory District: 27



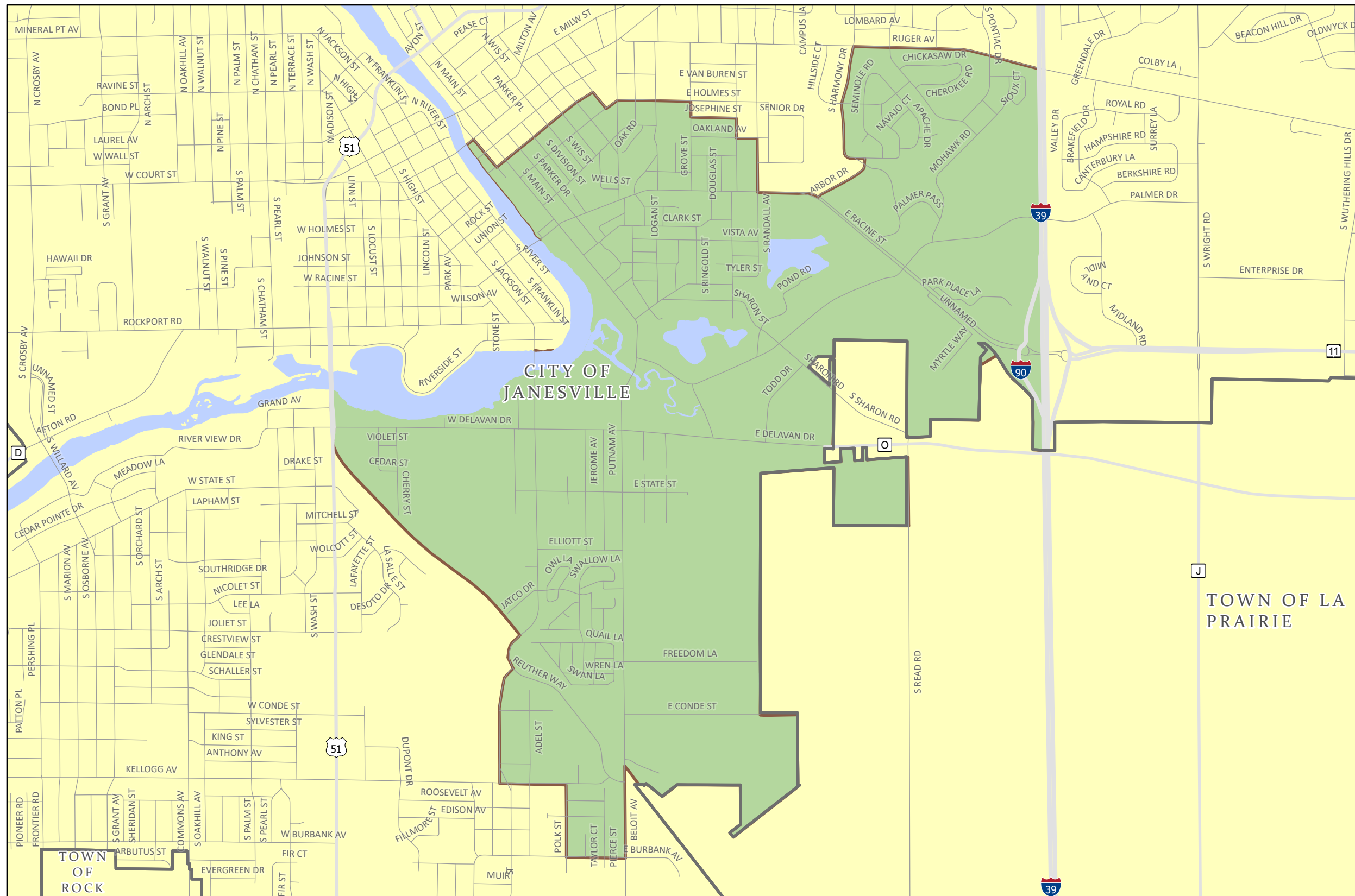
Tentative Supervisory District Plan Rock County, Wisconsin

September 29, 2021

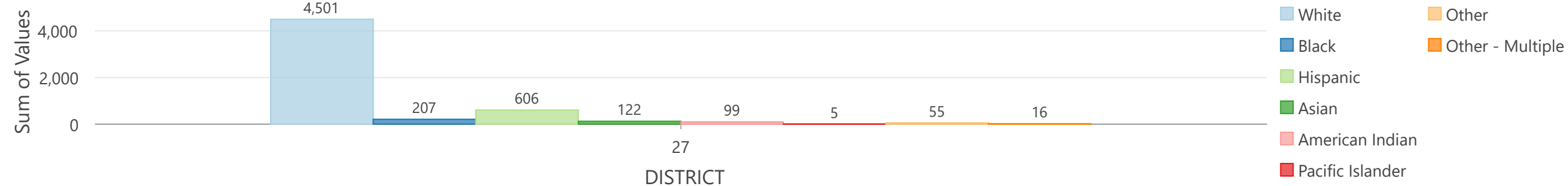
- District
- Adjacent Municipalities

Population Deviation Prcnt	
5611	-0.58%

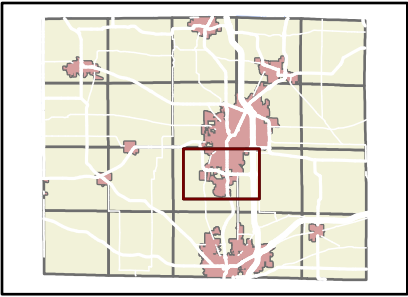
DRAFT 2



Comparison of sum White, Black, Hispanic, Asian, American Indian, Pacific Islander, Other, Other - Multiple by DISTRICT



Supervisory District: 28



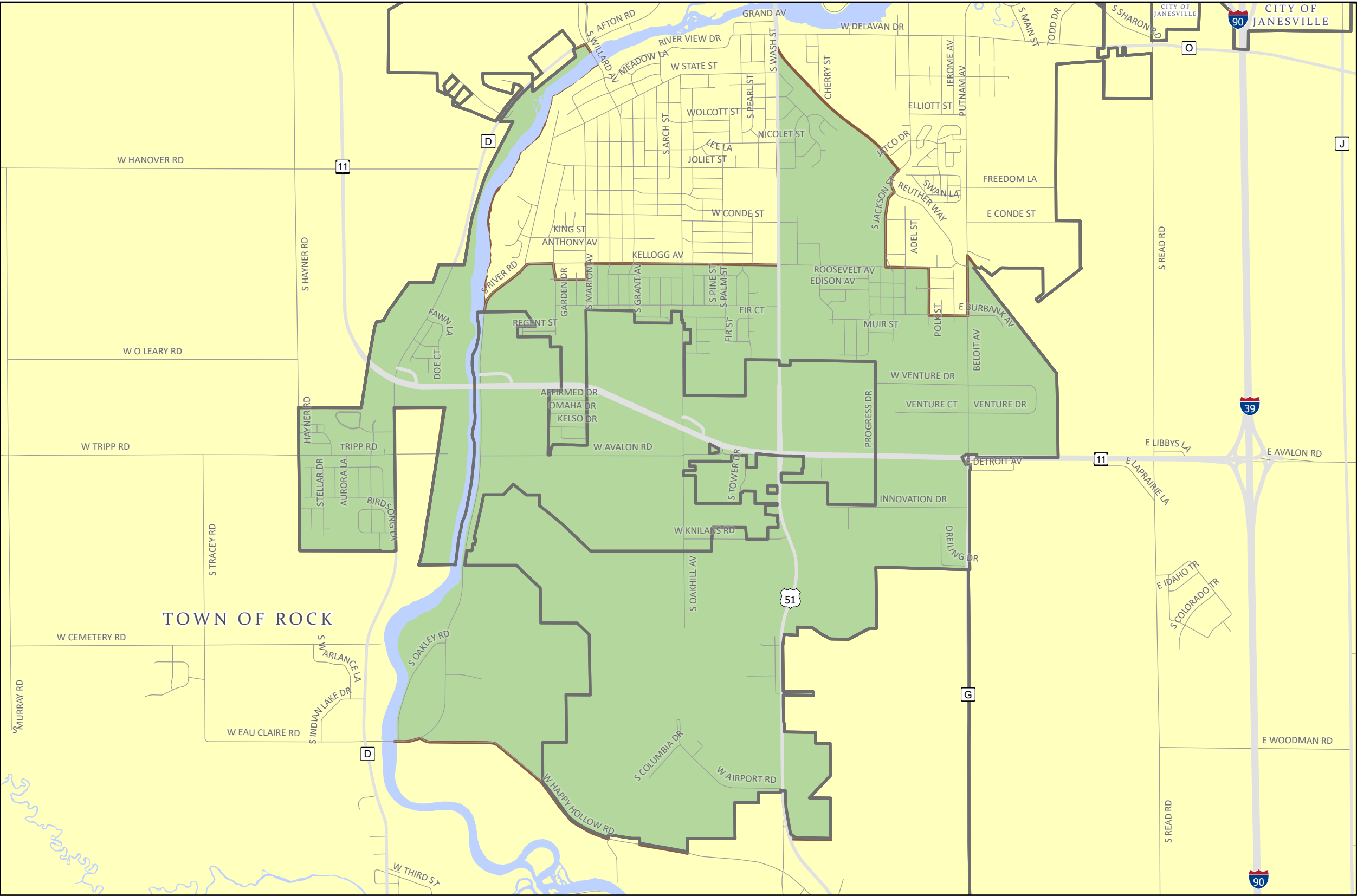
Tentative Supervisory District Plan Rock County, Wisconsin

September 29, 2021

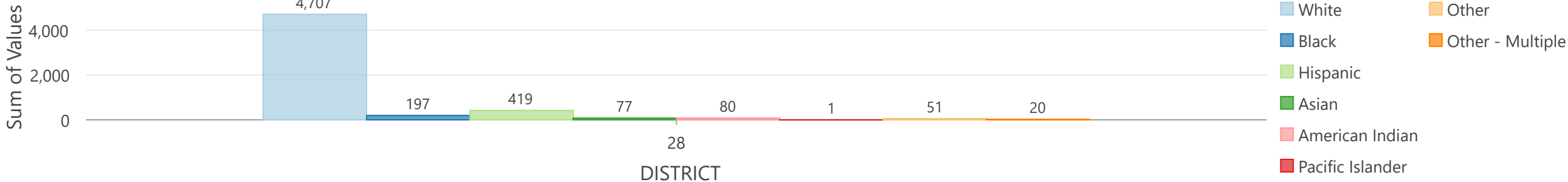
- District
- Adjacent Municipalities

Population Deviation Prcnt	
5552	-1.63%

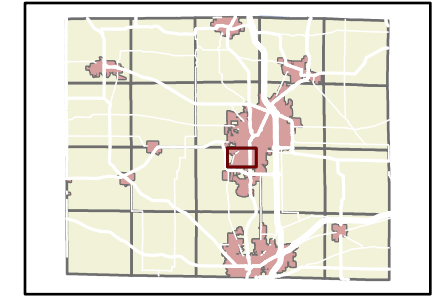
DRAFT 2



Comparison of sum White, Black, Hispanic, Asian, American Indian, Pacific Islander, Other, Other - Multiple by DISTRICT



Supervisory District: 29



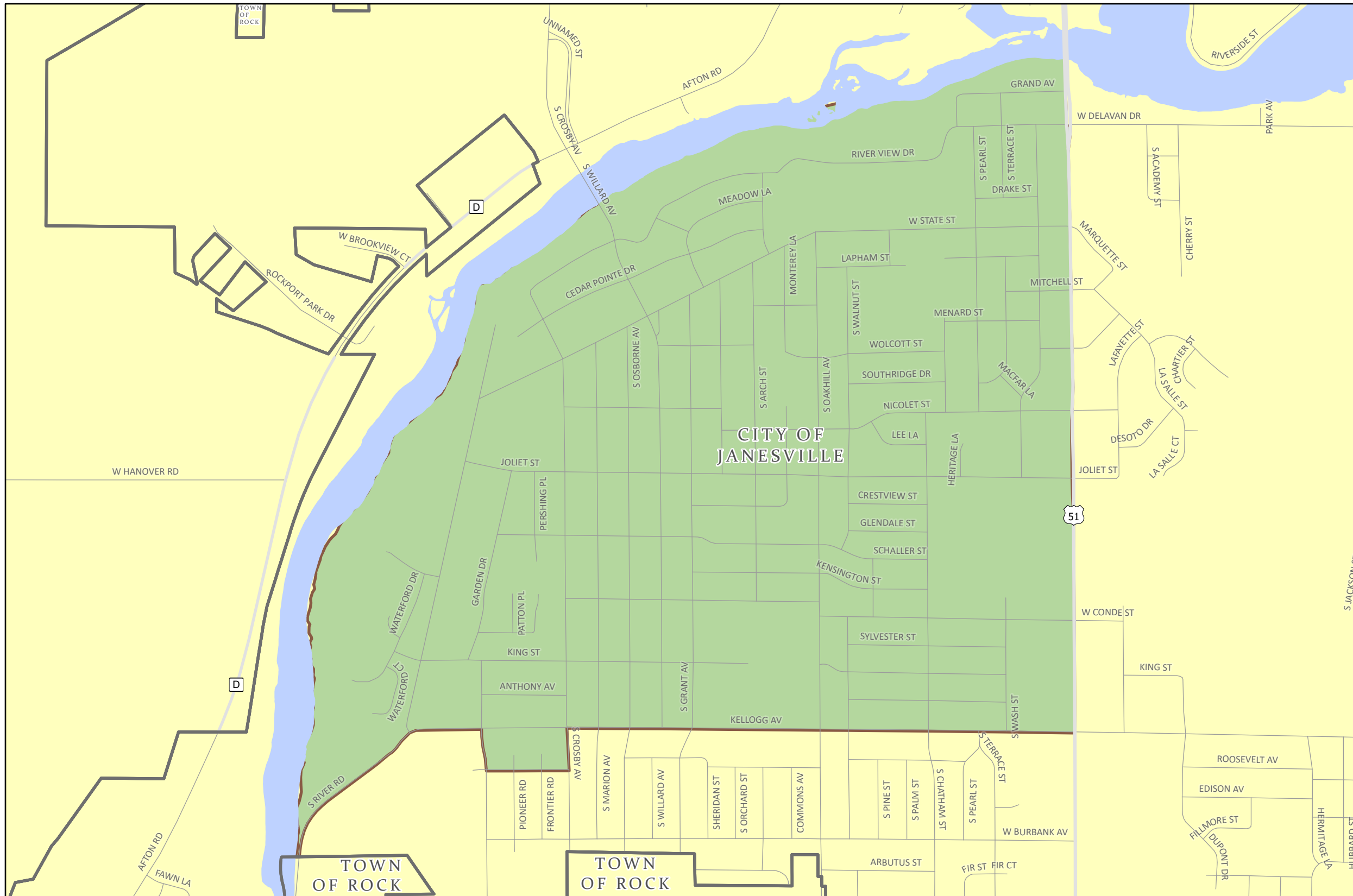
Tentative Supervisory District Plan Rock County, Wisconsin

September 29, 2021

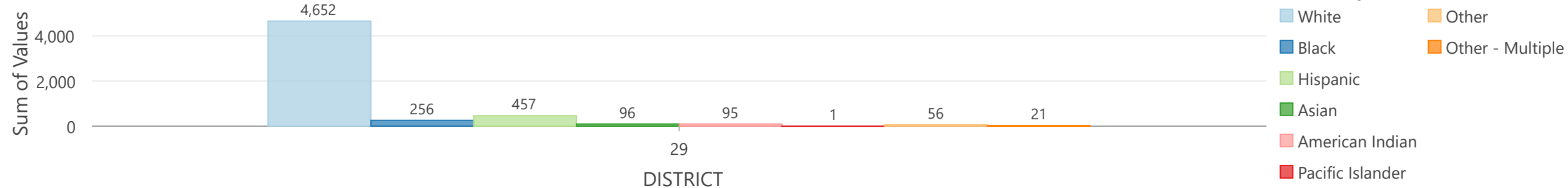
- District
- Adjacent Municipalities

Population Deviation Prcnt	
5634	-0.18%

DRAFT 2



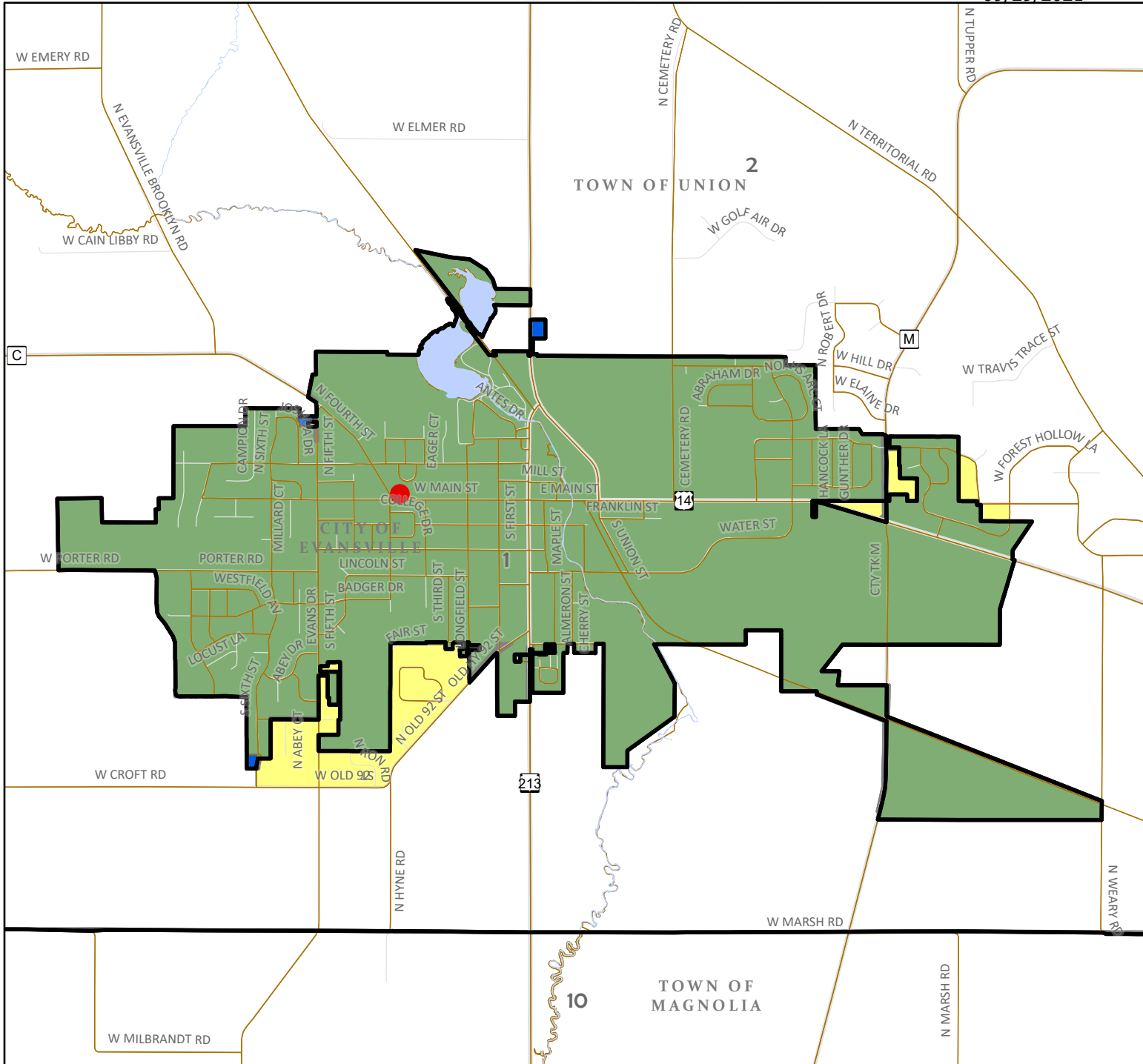
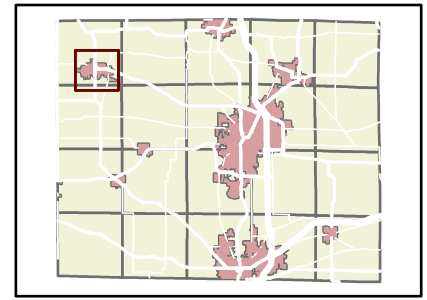
Comparison of sum White, Black, Hispanic, Asian, American Indian, Pacific Islander, Other, Other - Multiple by DISTRICT



Current Supervisory District: 1
Draft Supervisory District: 1

DRAFT 2

Tentative Supervisory District Plan
 Rock County, Wisconsin
 09/29/2021



- Incumbent Address
- Census Blocks
- Municipal Boundaries
- Current Supervisory District (Area Removed)
- Tentative Draft (Area Added)
- Overlap of Current and Tentative Draft (Area Remains)
- Tentative Draft Boundaries

PERSONS Deviation Prcnt

5711 1.19%

Rock County Geographic Information Systems (GIS)
 Planning, Economic and Community
 Development Agency

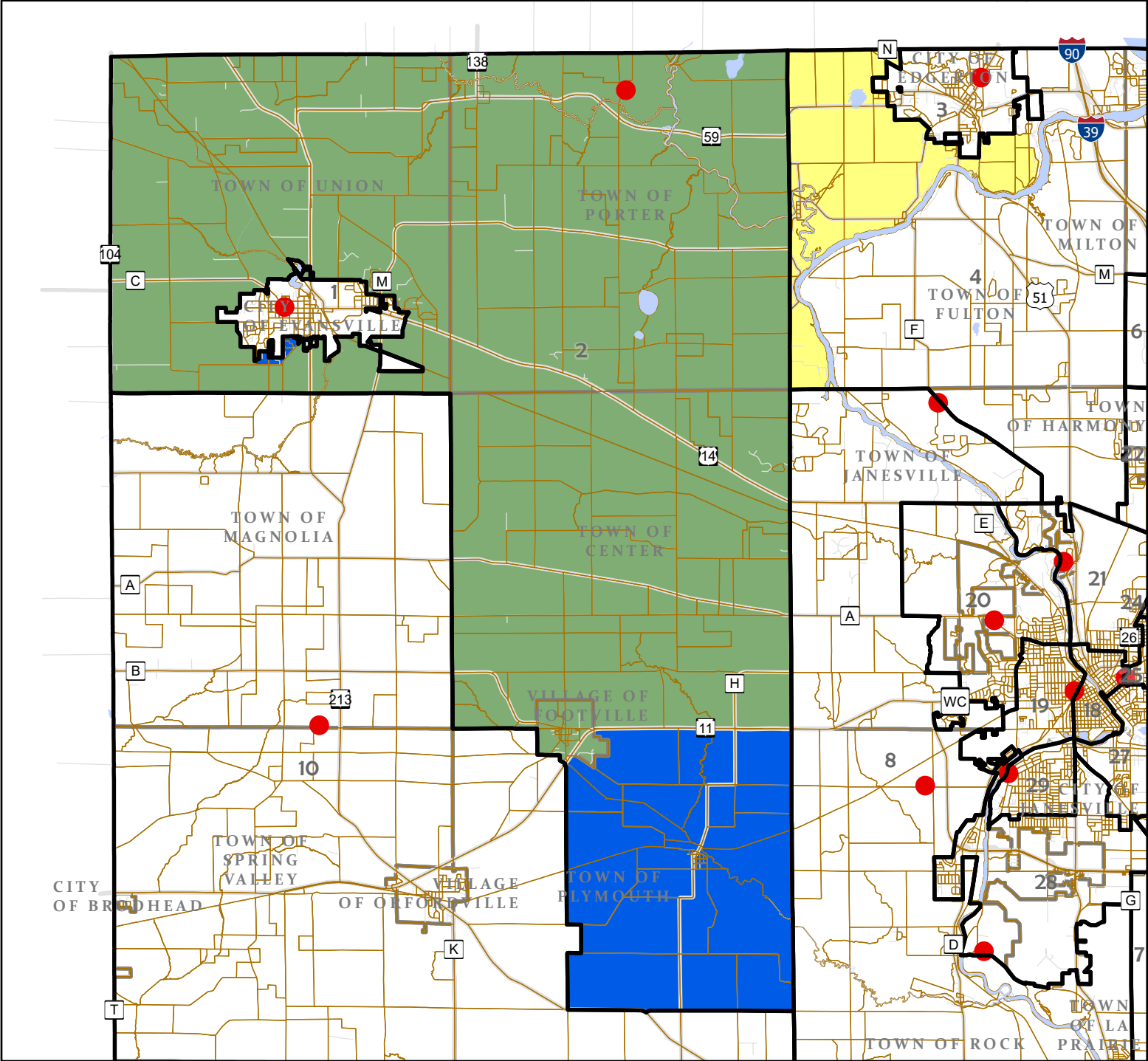
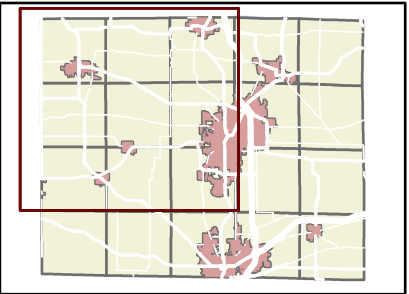


51 S Main St, Janesville, WI 53545
 (TEL) 608-757-5587, (FAX) 608-757-5586
 email: Planning@co.rock.wi.us

Current Supervisory District: 2
Draft Supervisory District: 2

DRAFT 2

Tentative Supervisory District Plan
 Rock County, Wisconsin
 09/29/2021



- Incumbent Address
- Census Blocks
- Municipal Boundaries
- Current Supervisory District (Area Removed)
- Tentative Draft (Area Added)
- Overlap of Current and Tentative Draft (Area Remains)
- Tentative Draft Boundaries

PERSONS Deviation Prcnt	
5589	-0.97%

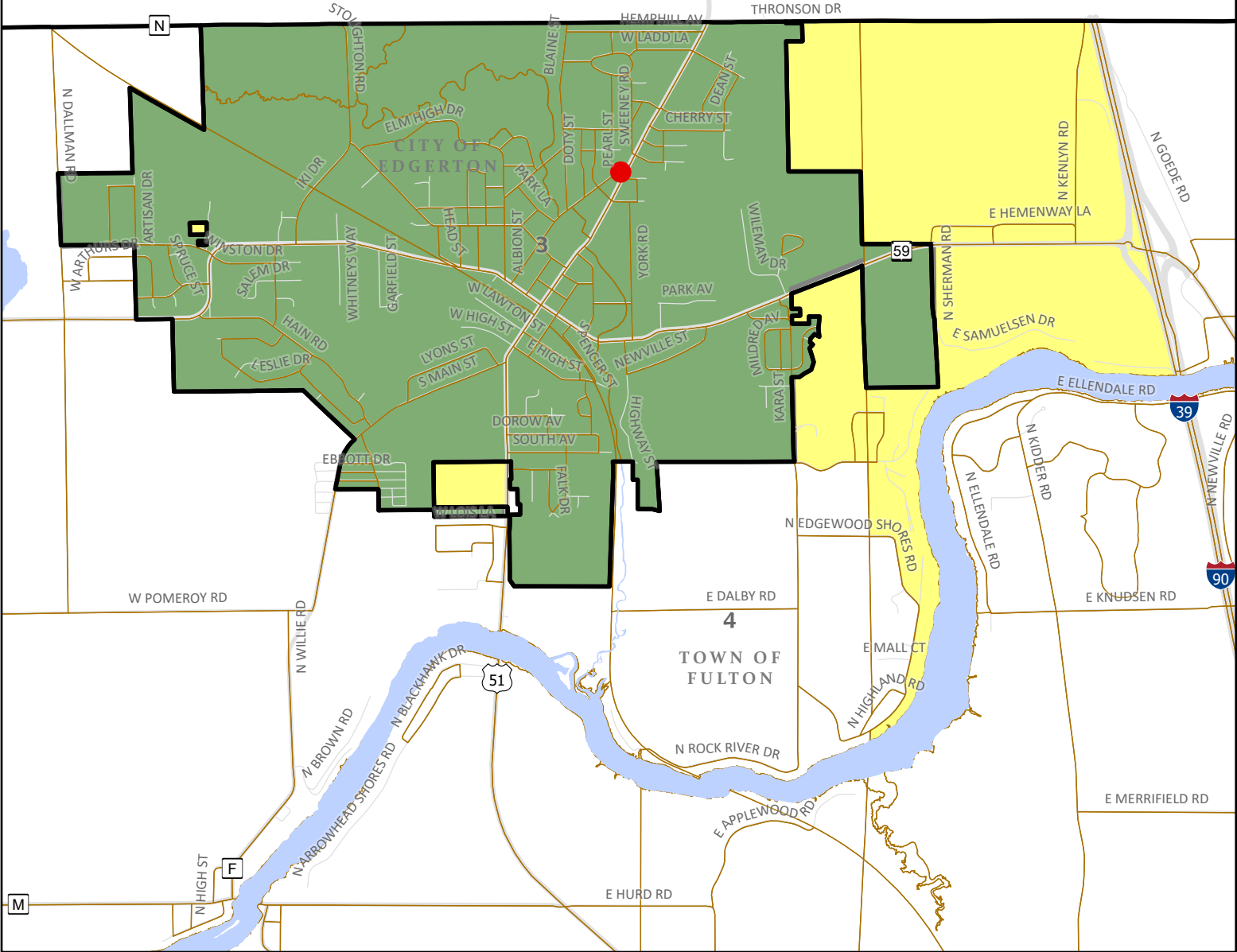
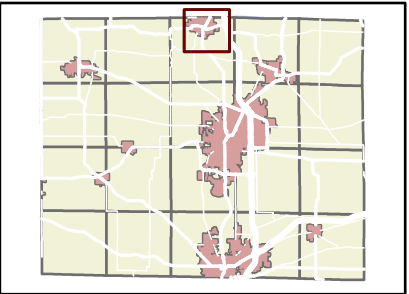
Rock County Geographic Information Systems (GIS)
 Planning, Economic and Community
 Development Agency
 51 S Main St, Janesville, WI 53545
 (TEL) 608-757-5587, (FAX) 608-757-5586
 email: Planning@co.rock.wi.us



Current Supervisory District: 3
Draft Supervisory District: 3

DRAFT 2

Tentative Supervisory District Plan
 Rock County, Wisconsin
 09/29/2021



- Incumbent Address
- Census Blocks
- Municipal Boundaries
- Current Supervisory District (Area Removed)
- Tentative Draft (Area Added)
- Overlap of Current and Tentative Draft (Area Remains)
- Tentative Draft Boundaries

PERSONS Deviation Prcnt	
5799	2.75%

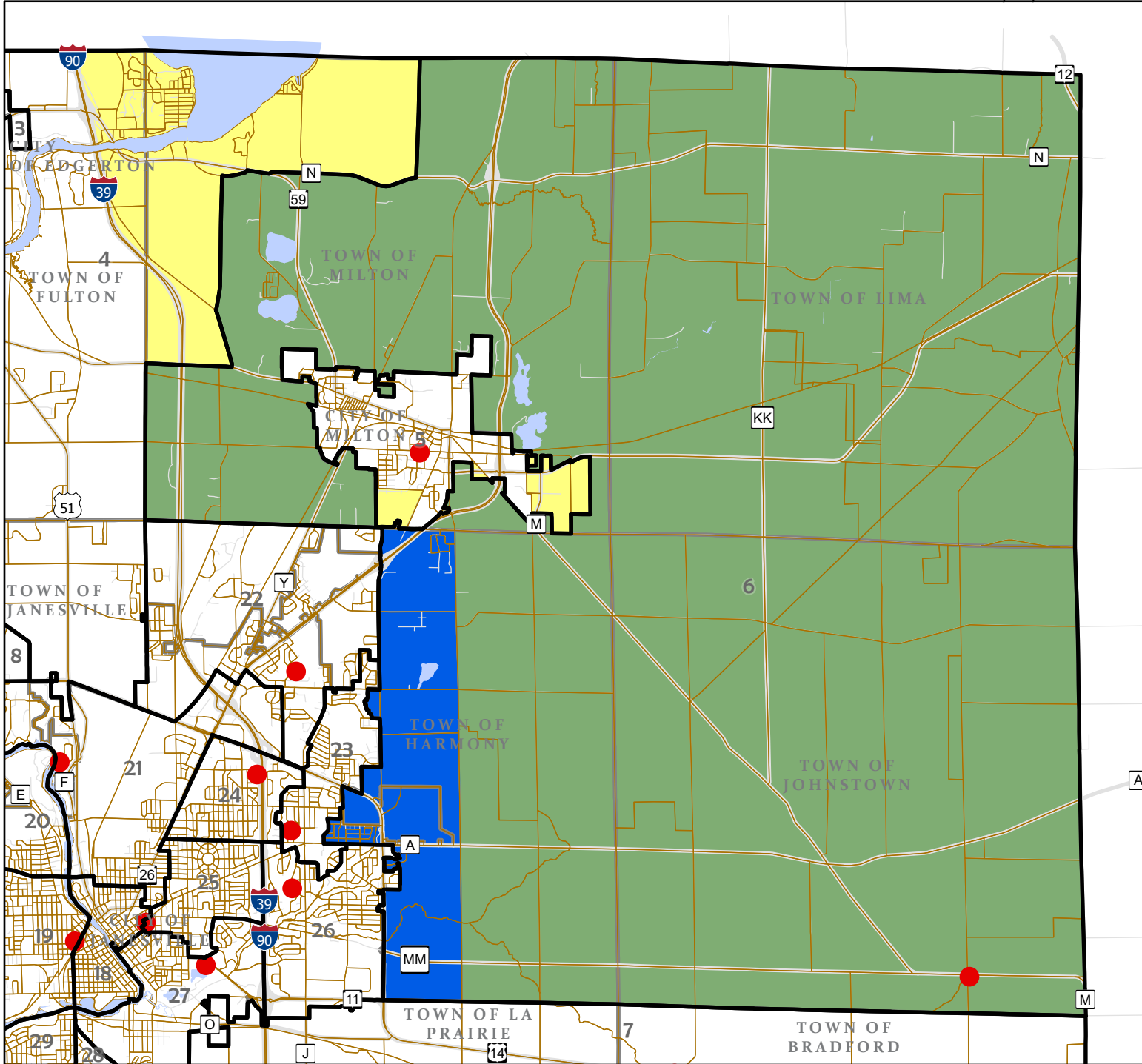
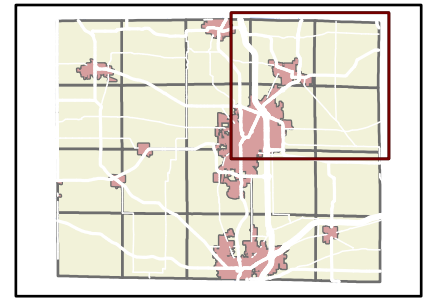
Rock County Geographic Information Systems (GIS)
 Planning, Economic and Community
 Development Agency
 51 S Main St, Janesville, WI 53545
 (TEL) 608-757-5587, (FAX) 608-757-5586
 email: Planning@co.rock.wi.us



Current Supervisory District: 4
Draft Supervisory District: 6

DRAFT 2

Tentative Supervisory District Plan
 Rock County, Wisconsin
 09/29/2021



- Incumbent Address
- Census Blocks
- Municipal Boundaries
- Current Supervisory District (Area Removed)
- Tentative Draft (Area Added)
- Overlap of Current and Tentative Draft (Area Remains)
- Tentative Draft Boundaries

PERSONS Deviation Prcnt
 5593 -0.90%

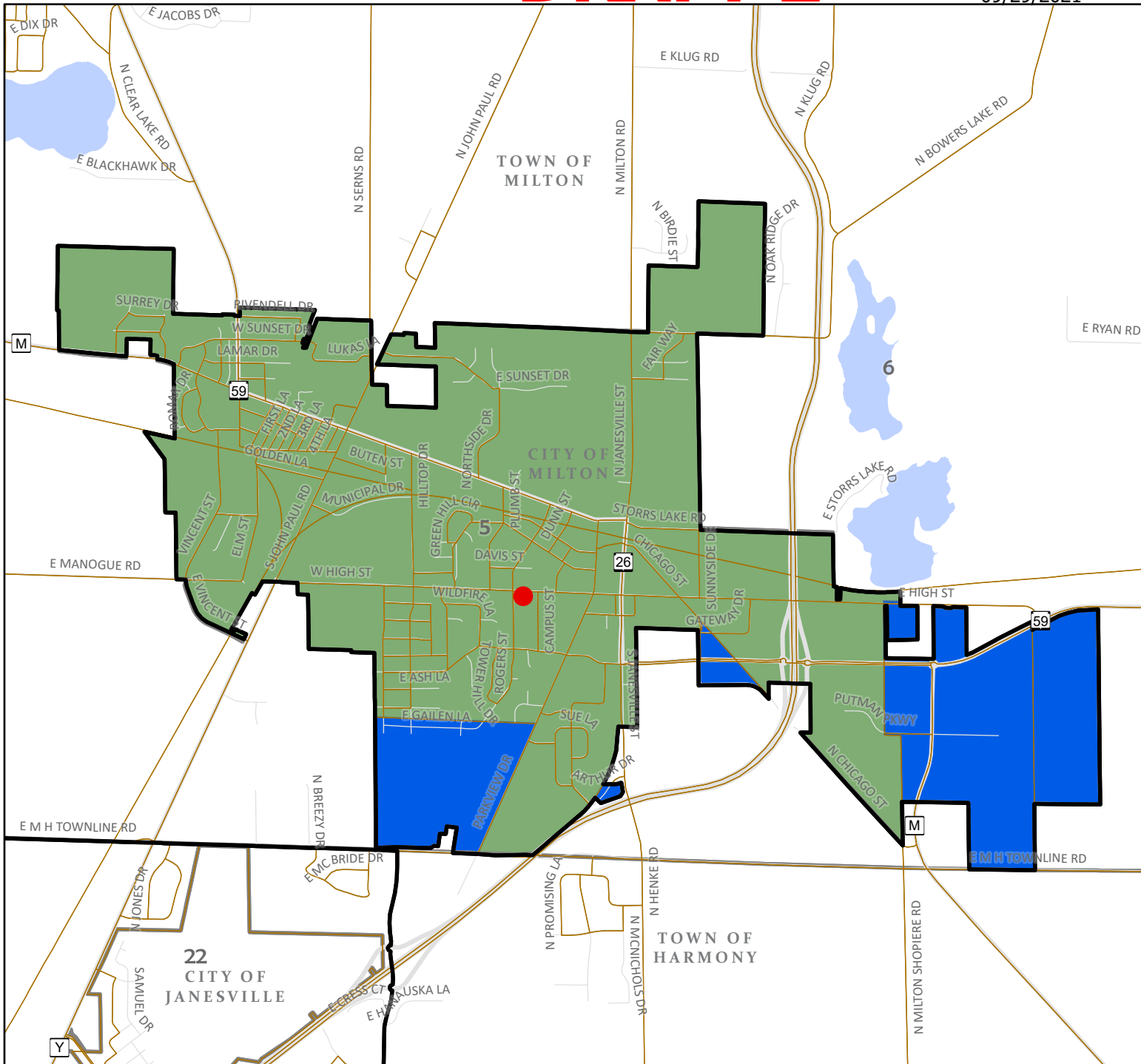
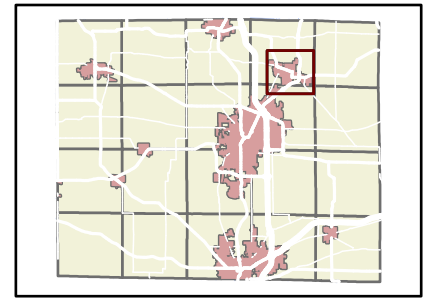
Rock County Geographic Information Systems (GIS)
 Planning, Economic and Community
 Development Agency
 51 S Main St, Janesville, WI 53545
 (TEL) 608-757-5587, (FAX) 608-757-5586
 email: Planning@co.rock.wi.us



Current Supervisory District: 5
Draft Supervisory District: 5

DRAFT 2

Tentative Supervisory District Plan
 Rock County, Wisconsin
 09/29/2021



- Incumbent Address
- Census Blocks
- Municipal Boundaries
- Current Supervisory District (Area Removed)
- Tentative Draft (Area Added)
- Overlap of Current and Tentative Draft (Area Remains)
- Tentative Draft Boundaries

PERSONS Deviation Prcnt	
5716	1.28%

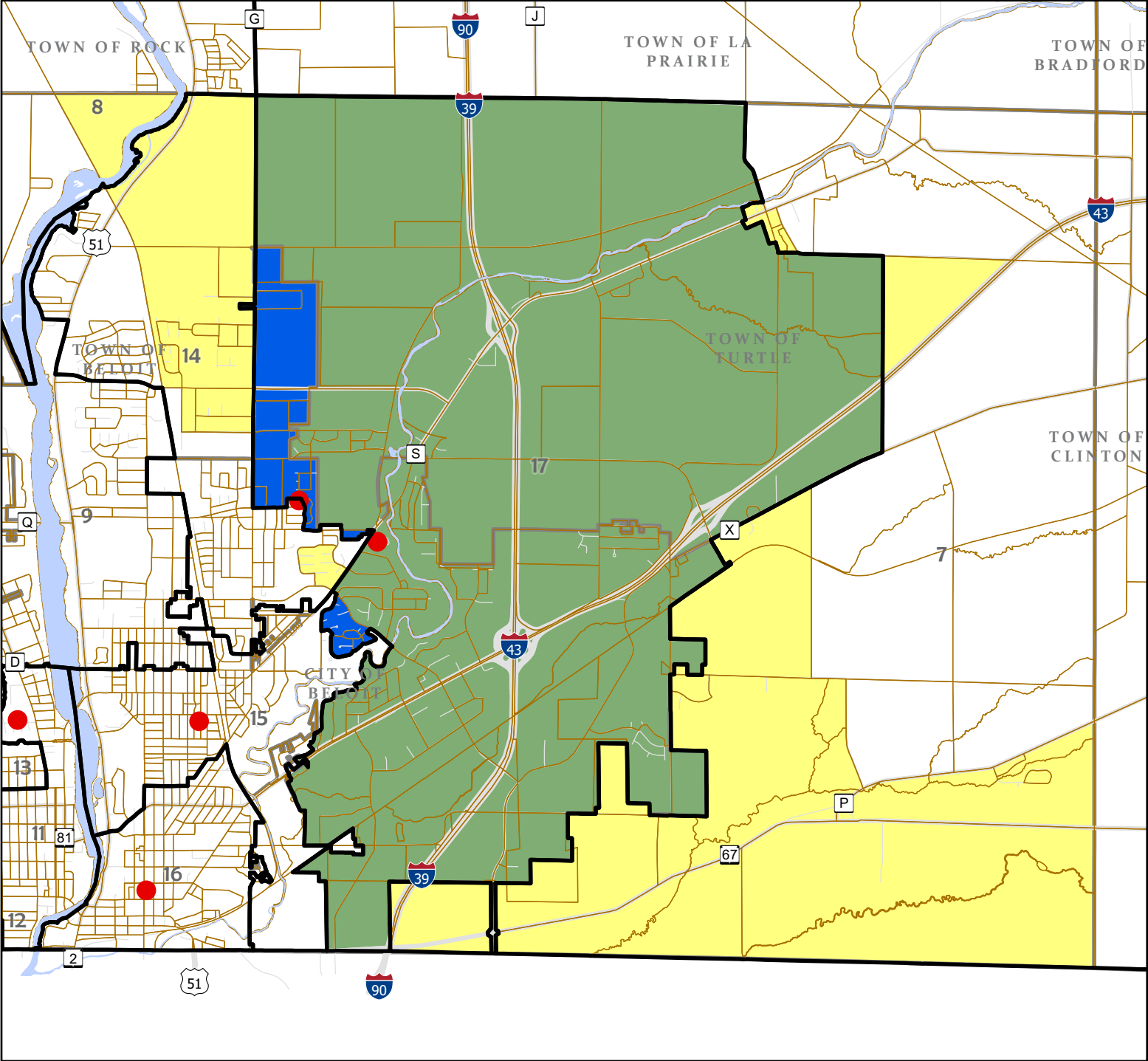
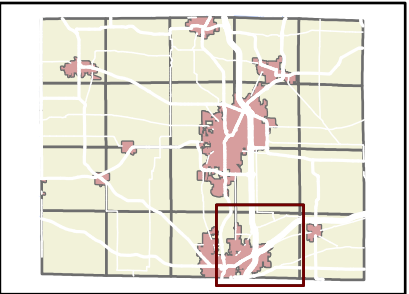
Rock County Geographic Information Systems (GIS)
 Planning, Economic and Community
 Development Agency
 51 S Main St, Janesville, WI 53545
 (TEL) 608-757-5587, (FAX) 608-757-5586
 email: Planning@co.rock.wi.us



Current Supervisory District: 6
Draft Supervisory District: 17

DRAFT 2

Tentative Supervisory District Plan
 Rock County, Wisconsin
 09/29/2021



- Incumbent Address
- Census Blocks
- Municipal Boundaries
- Current Supervisory District (Area Removed)
- Tentative Draft (Area Added)
- Overlap of Current and Tentative Draft (Area Remains)
- Tentative Draft Boundaries

PERSONS Deviation Prcnt	
5613	-0.55%

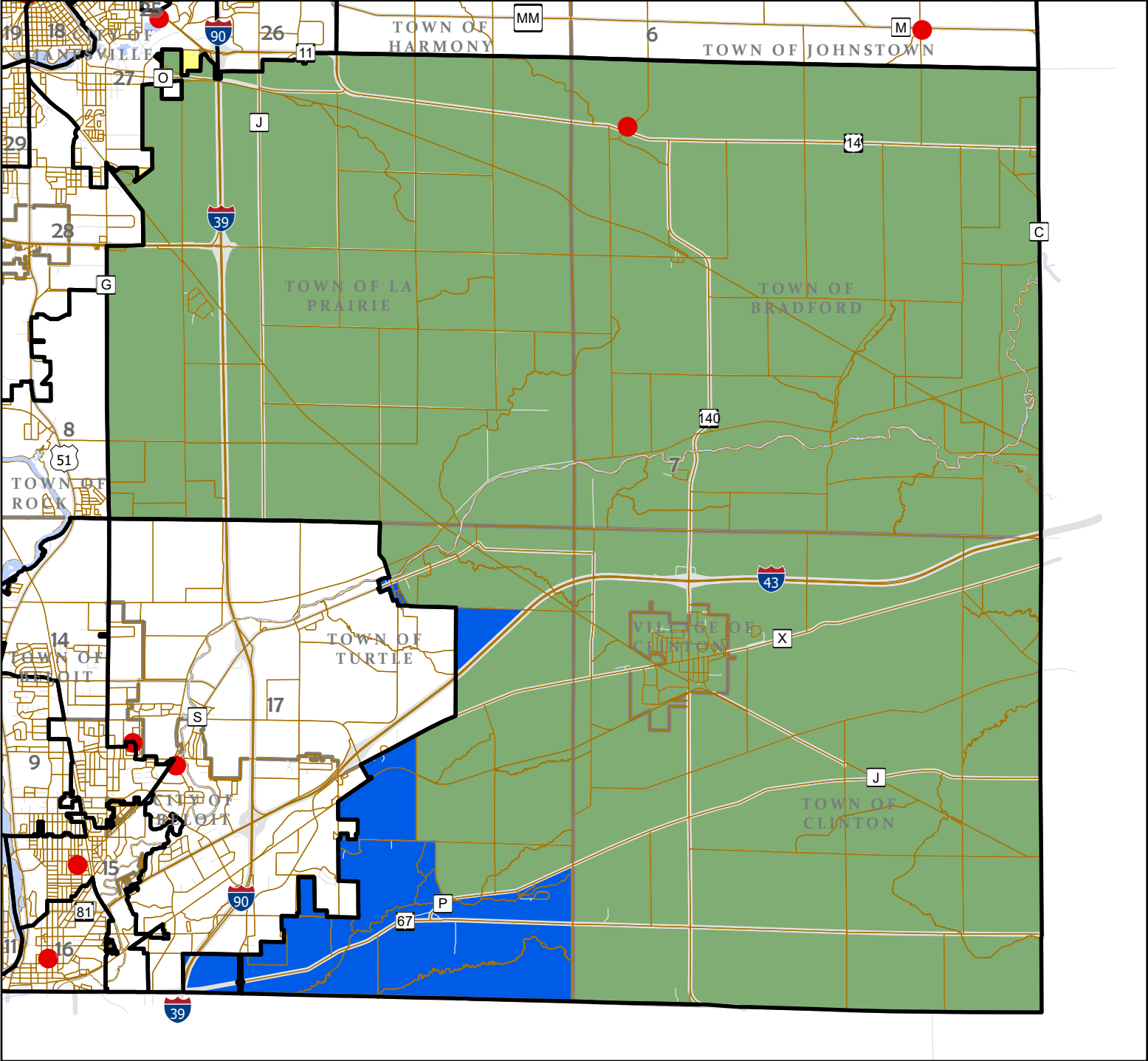
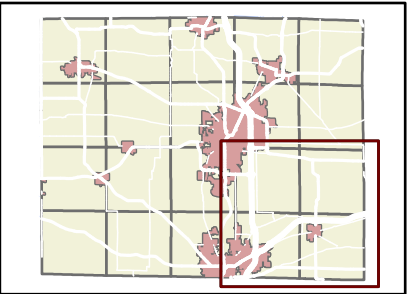
Rock County Geographic Information Systems (GIS)
 Planning, Economic and Community
 Development Agency
 51 S Main St, Janesville, WI 53545
 (TEL) 608-757-5587, (FAX) 608-757-5586
 email: Planning@co.rock.wi.us



Current Supervisory District: 7
Draft Supervisory District: 7

DRAFT 2

Tentative Supervisory District Plan
 Rock County, Wisconsin
 09/29/2021



- Incumbent Address
- Census Blocks
- Municipal Boundaries
- Current Supervisory District (Area Removed)
- Tentative Draft (Area Added)
- Overlap of Current and Tentative Draft (Area Remains)
- Tentative Draft Boundaries

PERSONS Deviation Prcnt	
5730	1.52%

Rock County Geographic Information Systems (GIS)
 Planning, Economic and Community
 Development Agency

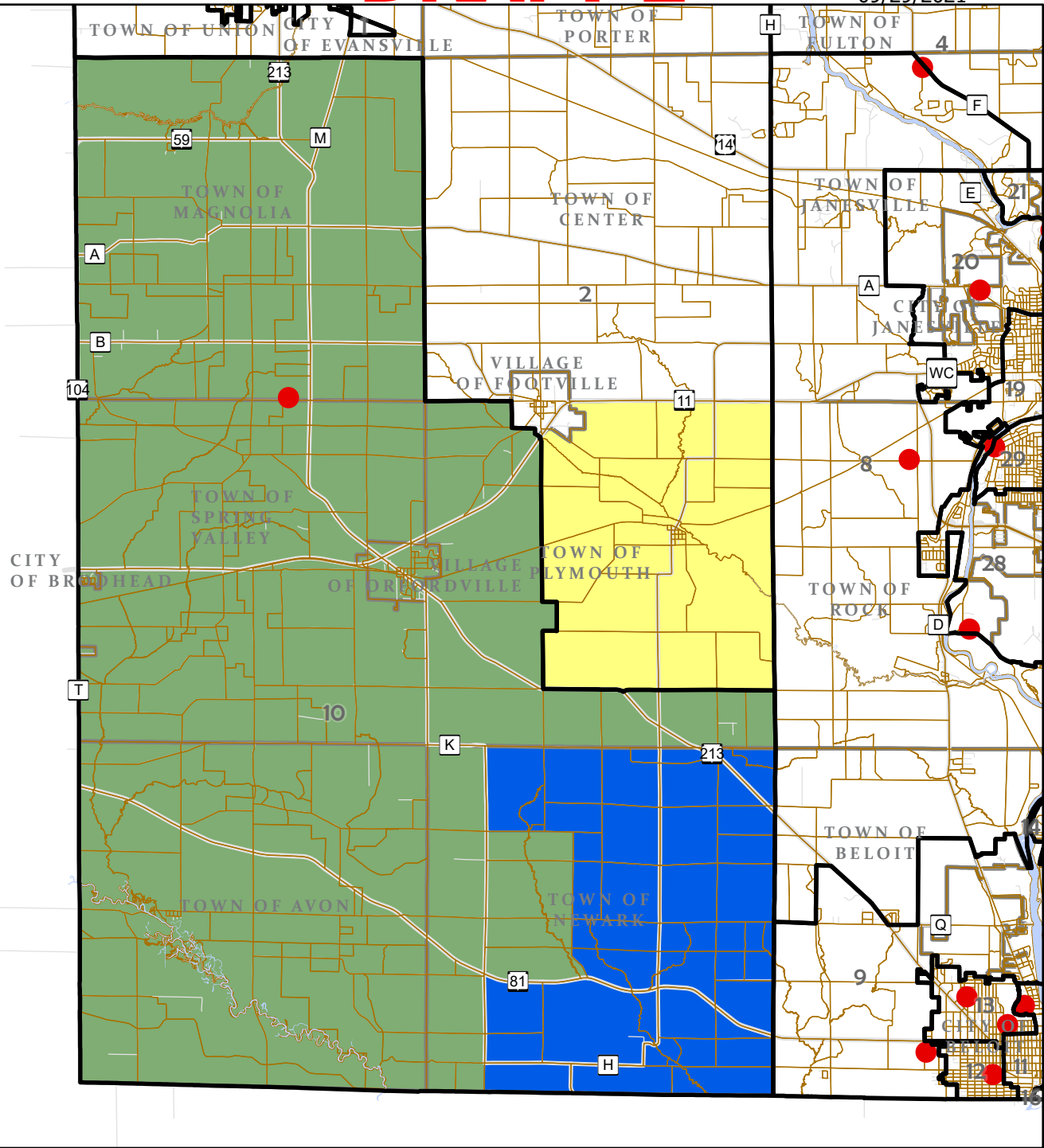
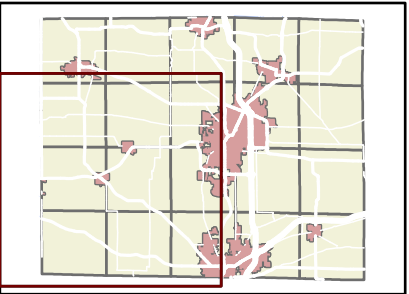


51 S Main St, Janesville, WI 53545
 (TEL) 608-757-5587, (FAX) 608-757-5586
 email: Planning@co.rock.wi.us

Current Supervisory District: 8
Draft Supervisory District: 10

DRAFT 2

Tentative Supervisory District Plan
 Rock County, Wisconsin
 09/29/2021



- Incumbent Address
- Census Blocks
- Municipal Boundaries
- Current Supervisory District (Area Removed)
- Tentative Draft (Area Added)
- Overlap of Current and Tentative Draft (Area Remains)
- Tentative Draft Boundaries

PERSONS Deviation Prcnt	
5647	0.05%

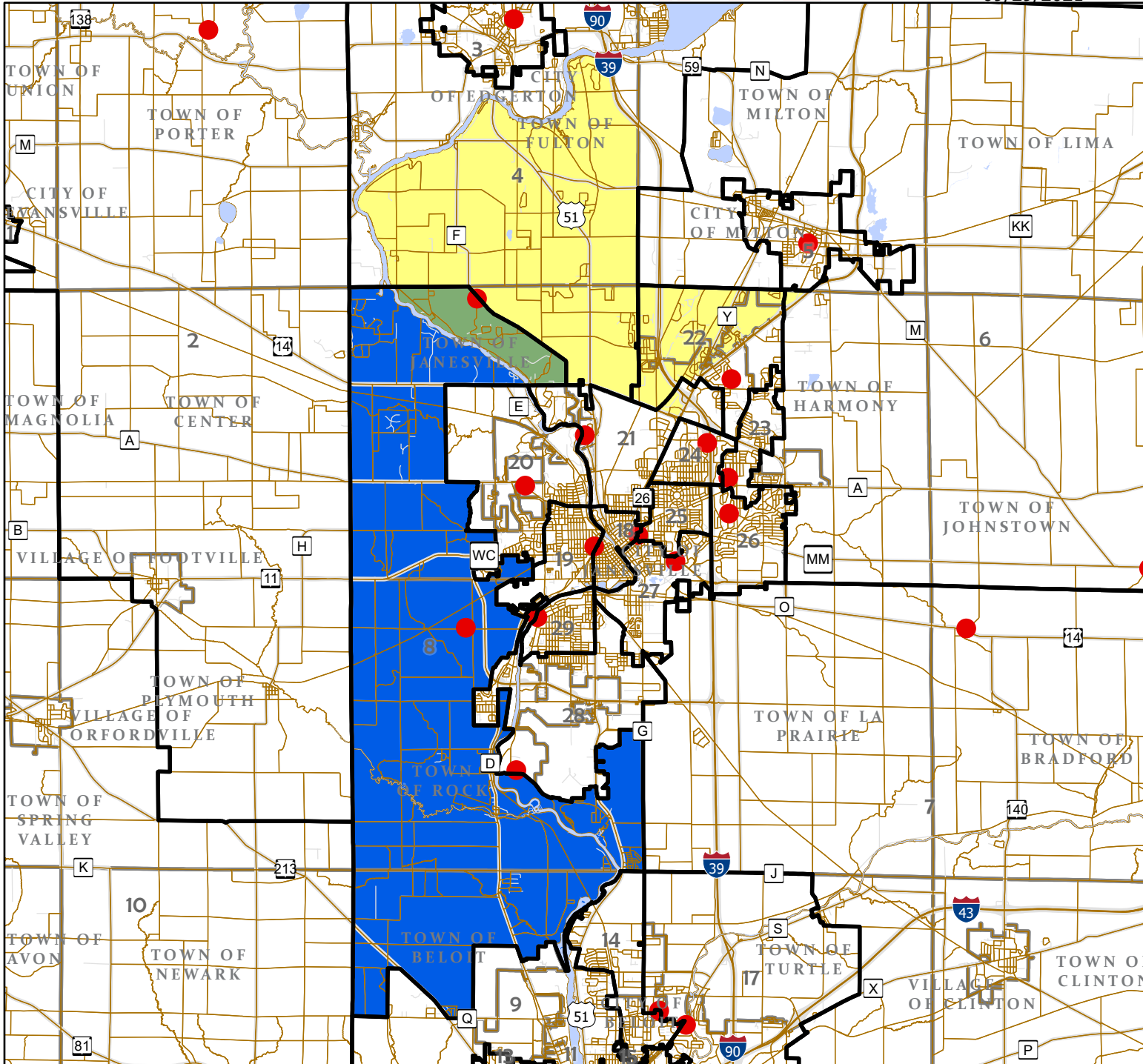
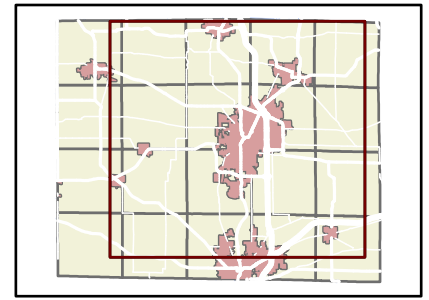
Rock County Geographic Information Systems (GIS)
 Planning, Economic and Community
 Development Agency
 51 S Main St, Janesville, WI 53545
 (TEL) 608-757-5587, (FAX) 608-757-5586
 email: Planning@co.rock.wi.us



Current Supervisory District: 9
Draft Supervisory District: 8

DRAFT 2

Tentative Supervisory District Plan
 Rock County, Wisconsin
 09/29/2021



- Incumbent Address
- Census Blocks
- Municipal Boundaries
- Current Supervisory District (Area Removed)
- Tentative Draft (Area Added)
- Overlap of Current and Tentative Draft (Area Remains)
- Tentative Draft Boundaries

PERSONS Deviation Prcnt	
5567	-1.36%

Rock County Geographic Information Systems (GIS)
 Planning, Economic and Community
 Development Agency
 51 S Main St, Janesville, WI 53545
 (TEL) 608-757-5587, (FAX) 608-757-5586
 email: Planning@co.rock.wi.us

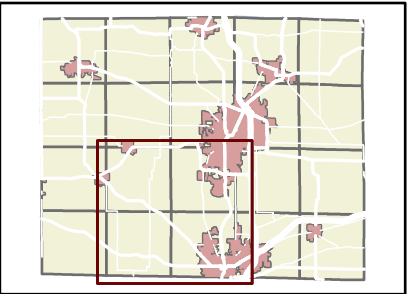
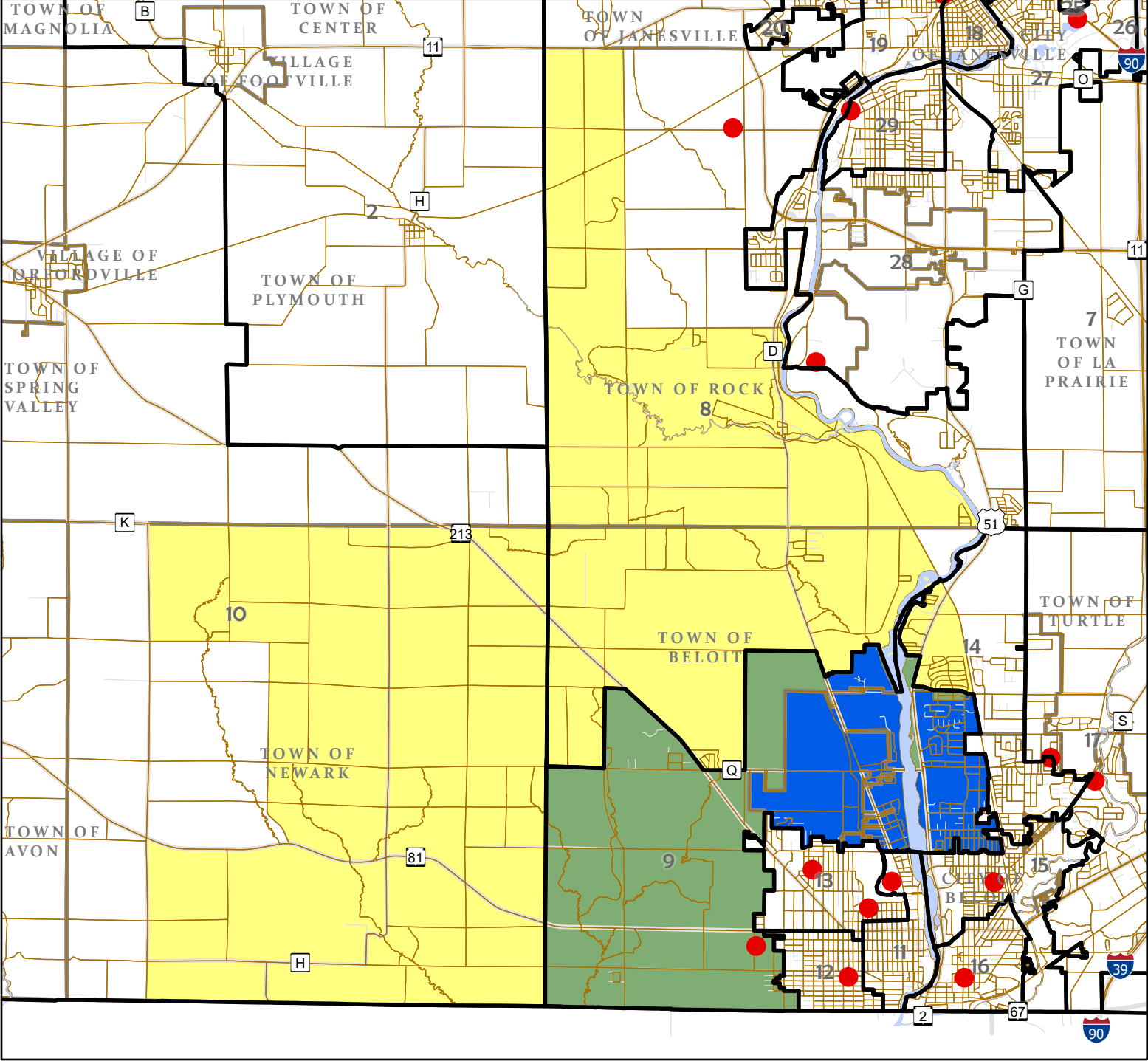


Current Supervisory District: 10
Draft Supervisory District: 9

DRAFT 2

Tentative Supervisory District Plan
 Rock County, Wisconsin

09/29/2021



- Incumbent Address
- Census Blocks
- Municipal Boundaries
- Current Supervisory District (Area Removed)
- Tentative Draft (Area Added)
- Overlap of Current and Tentative Draft (Area Remains)
- Tentative Draft Boundaries

PERSONS Deviation Prcnt	
5658	0.25%

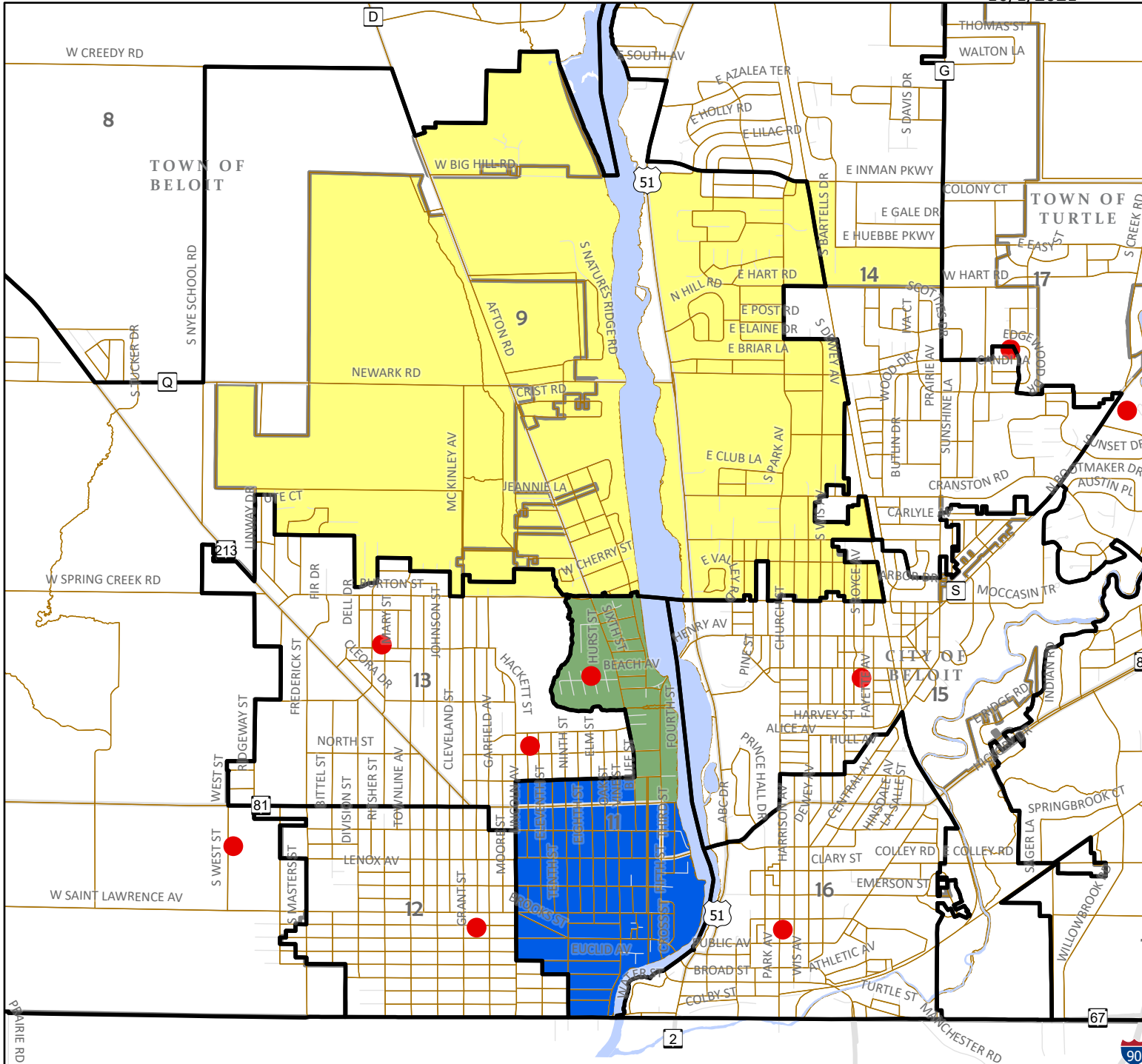
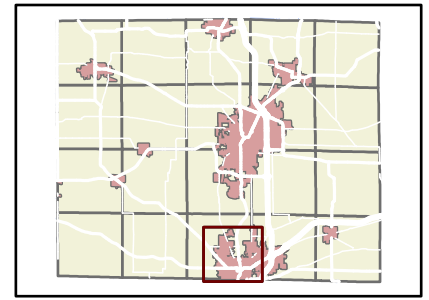
Rock County Geographic Information Systems (GIS)
 Planning, Economic and Community
 Development Agency
 51 S Main St, Janesville, WI 53545
 (TEL) 608-757-5587, (FAX) 608-757-5586
 email: Planning@co.rock.wi.us



Current Supervisory District: 11
Draft Supervisory District: 11

DRAFT 2A

Tentative Supervisory District Plan
 Rock County, Wisconsin
 10/1/2021



- Incumbent Address
- Census Blocks
- Municipal Boundaries
- Current Supervisory District (Area Removed)
- Tentative Draft (Area Added)
- Overlap of Current and Tentative Draft (Area Remains)
- Tentative Draft Boundaries

PERSONS Deviation Prcnt
 5620 -0.43%

Rock County Geographic Information Systems (GIS)
 Planning, Economic and Community
 Development Agency
 51 S Main St, Janesville, WI 53545
 (TEL) 608-757-5587, (FAX) 608-757-5586
 email: Planning@co.rock.wi.us

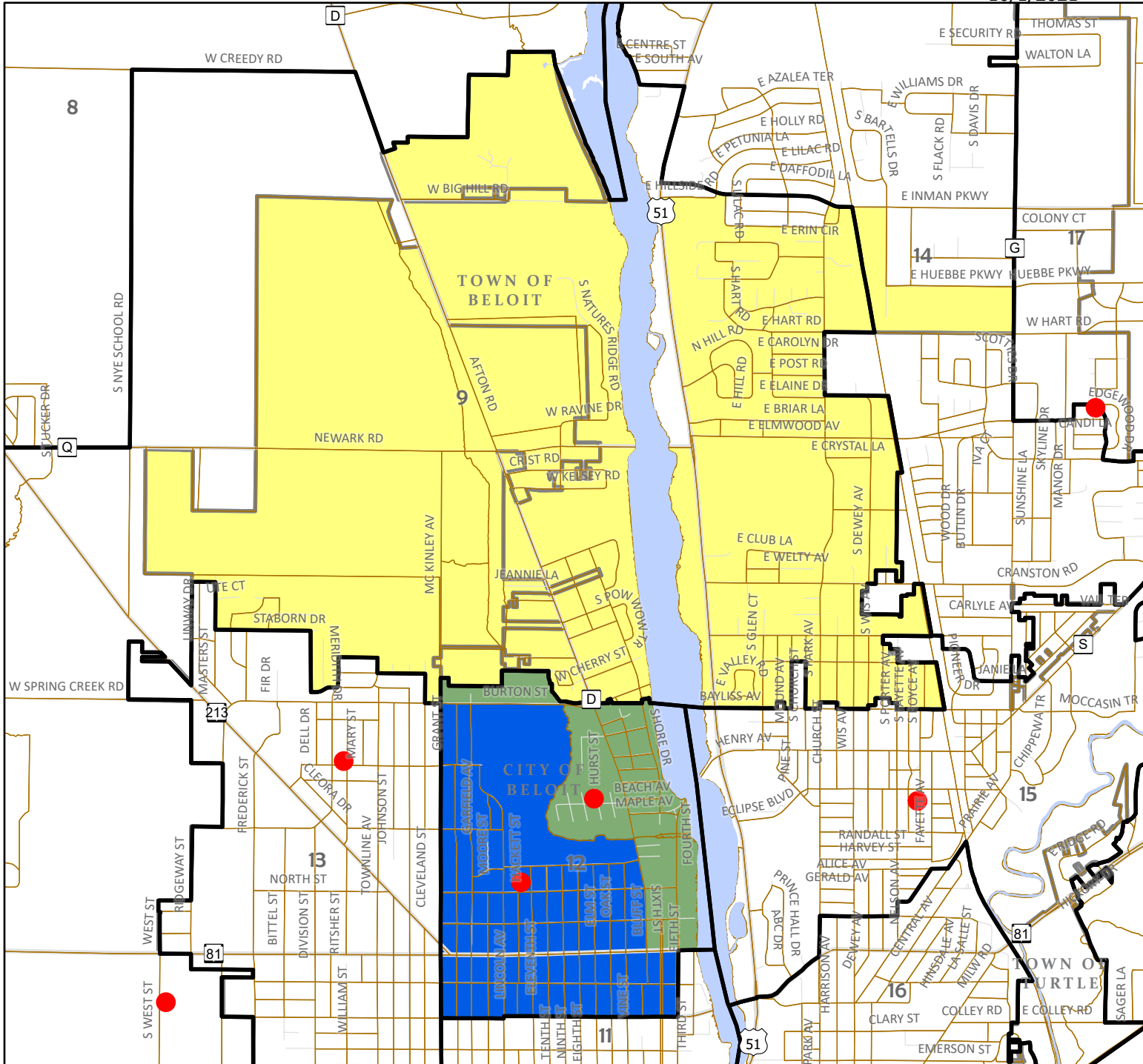
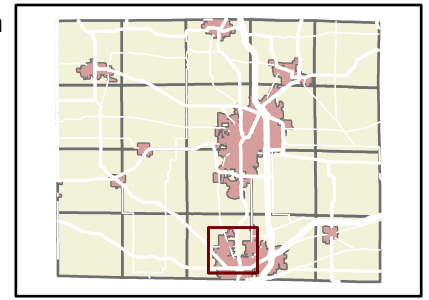


Current Supervisory District: 11
Draft Supervisory District: 12

DRAFT 2B

Tentative Supervisory District Plan
 Rock County, Wisconsin

10/1/2021



- Incumbent Address
- Census Blocks
- Tentative Draft Boundaries
- Overlap of Current and Tentative Draft (Area Remains)
- Current Supervisory District (Area Removed)
- Tentative Draft (Area Added)

PERSONS Deviation Prcnt
 5637 -0.12%

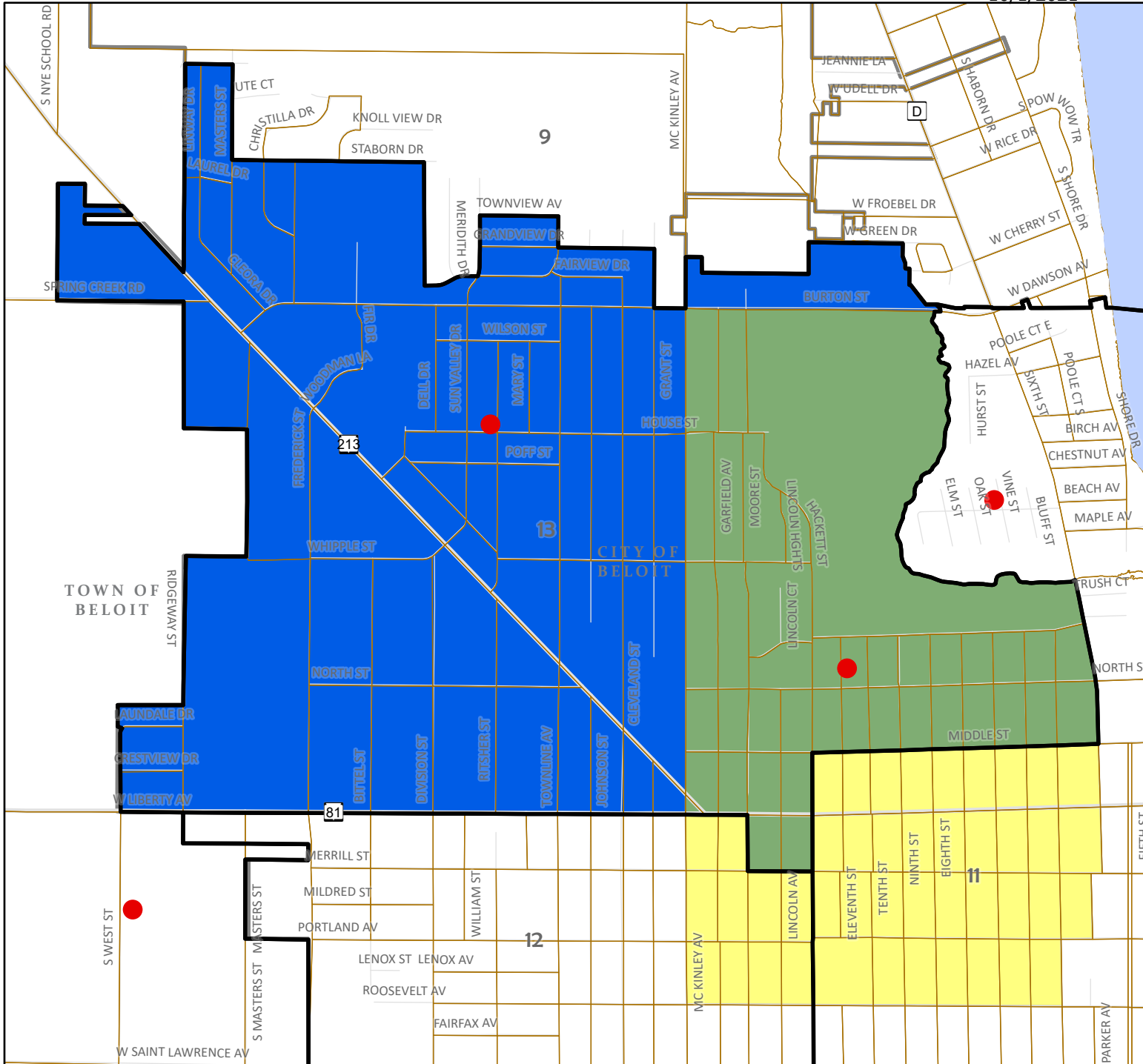
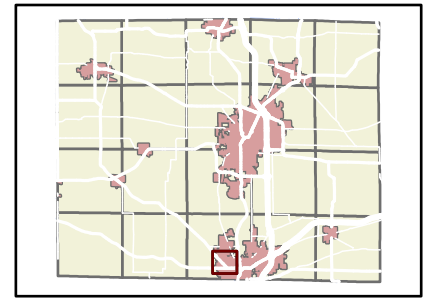
Rock County Geographic Information Systems (GIS)
 Planning, Economic and Community
 Development Agency
 51 S Main St, Janesville, WI 53545
 (TEL) 608-757-5587, (FAX) 608-757-5586
 email: Planning@co.rock.wi.us



Current Supervisory District: 12
Draft Supervisory District: 13

DRAFT 2A

Tentative Supervisory District Plan
 Rock County, Wisconsin
 10/1/2021



- Incumbent Address
- Census Blocks
- Municipal Boundaries
- Current Supervisory District (Area Removed)
- Tentative Draft (Area Added)
- Overlap of Current and Tentative Draft (Area Remains)
- Tentative Draft Boundaries

PERSONS Deviation Prcnt
 5657 0.23%

Rock County Geographic Information Systems (GIS)
 Planning, Economic and Community
 Development Agency
 51 S Main St, Janesville, WI 53545
 (TEL) 608-757-5587, (FAX) 608-757-5586
 email: Planning@co.rock.wi.us

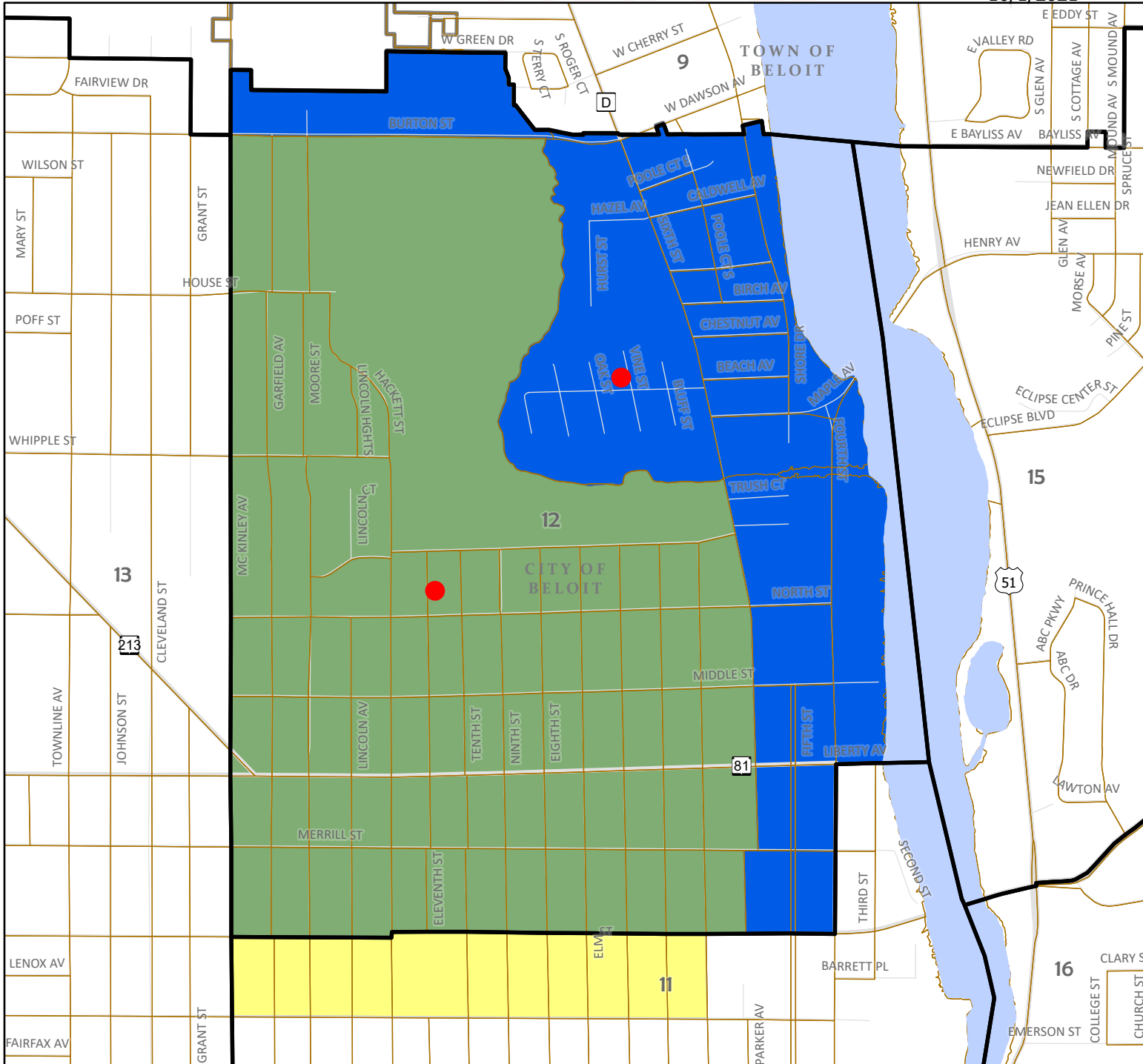
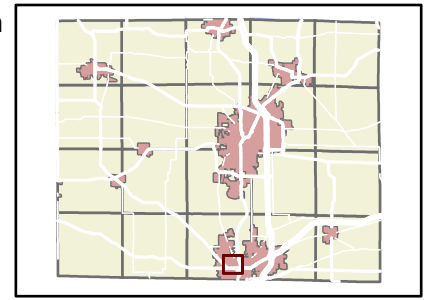


Current Supervisory District: 12
Draft Supervisory District: 12

DRAFT 2B

Tentative Supervisory District Plan
 Rock County, Wisconsin

10/1/2021



- Incumbent Address
- Census Blocks
- Tentative Draft Boundaries
- Overlap of Current and Tentative Draft (Area Remains)
- Current Supervisory District (Area Removed)
- Tentative Draft (Area Added)

PERSONS Deviation Prcnt	
5637	-0.12%

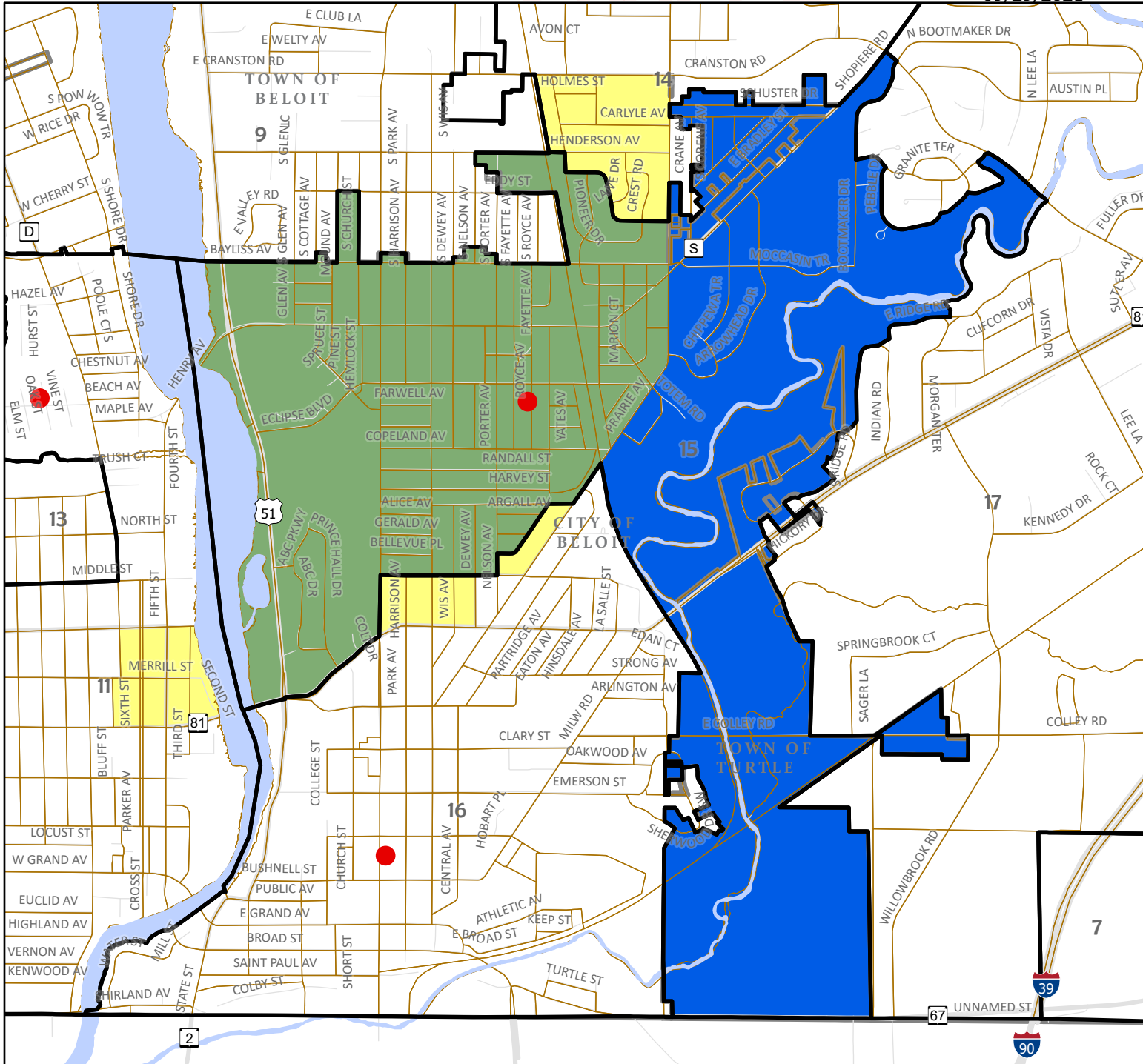
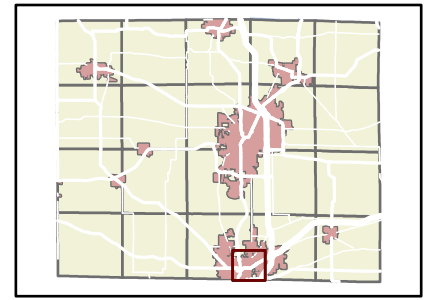
Rock County Geographic Information Systems (GIS)
 Planning, Economic and Community
 Development Agency
 51 S Main St, Janesville, WI 53545
 (TEL) 608-757-5587, (FAX) 608-757-5586
 email: Planning@co.rock.wi.us



Current Supervisory District: 13
Draft Supervisory District: 15

DRAFT 2

Tentative Supervisory District Plan
 Rock County, Wisconsin
 09/29/2021



- Incumbent Address
- Census Blocks
- Municipal Boundaries
- Current Supervisory District (Area Removed)
- Tentative Draft (Area Added)
- Overlap of Current and Tentative Draft (Area Remains)
- Tentative Draft Boundaries

PERSONS Deviation Prcnt	
5667	0.41%

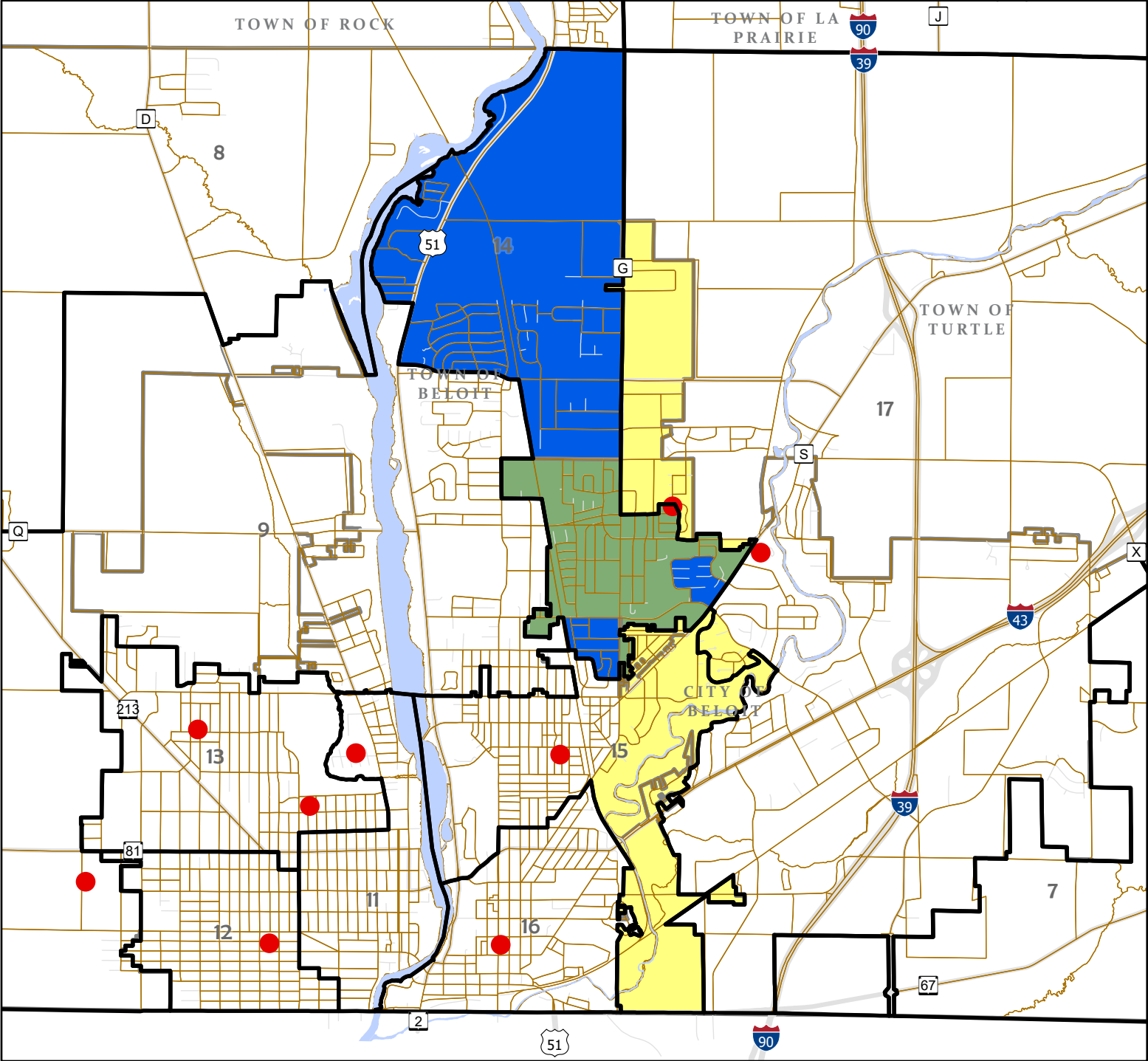
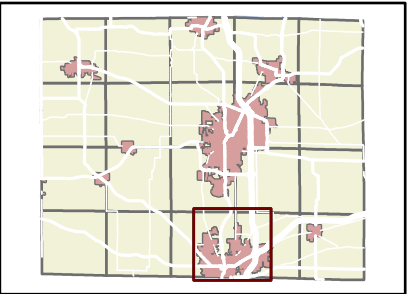
Rock County Geographic Information Systems (GIS)
 Planning, Economic and Community
 Development Agency
 51 S Main St, Janesville, WI 53545
 (TEL) 608-757-5587, (FAX) 608-757-5586
 email: Planning@co.rock.wi.us



Current Supervisory District: 14
Draft Supervisory District: 14

DRAFT 2

Tentative Supervisory District Plan
Rock County, Wisconsin
09/29/2021



- Incumbent Address
- Census Blocks
- Municipal Boundaries
- Current Supervisory District (Area Removed)
- Tentative Draft (Area Added)
- Overlap of Current and Tentative Draft (Area Remains)
- Tentative Draft Boundaries

PERSONS Deviation Prcnt
5651 0.12%

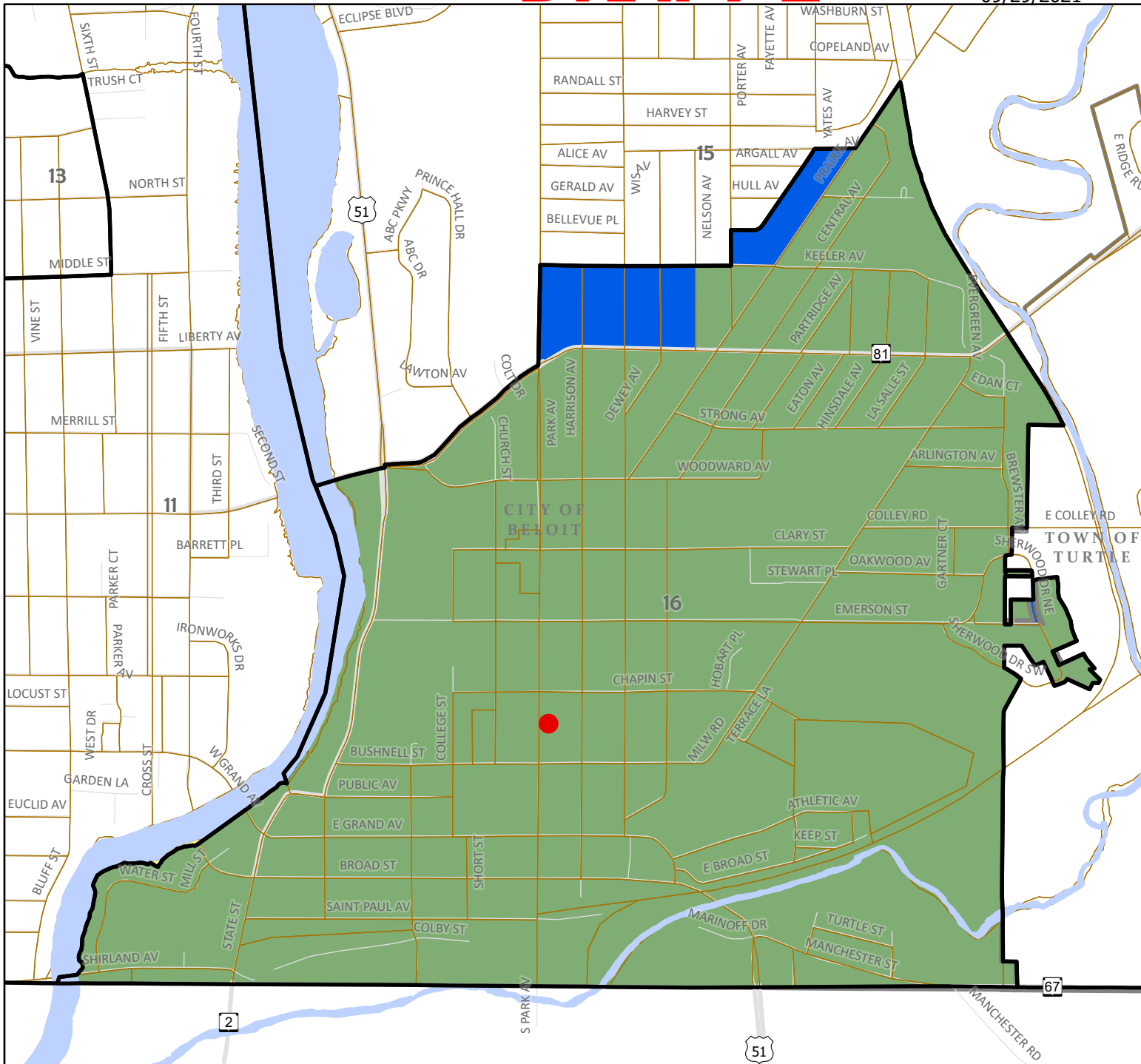
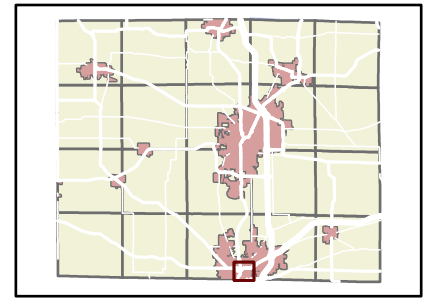
Rock County Geographic Information Systems (GIS)
Planning, Economic and Community
Development Agency
51 S Main St, Janesville, WI 53545
(TEL) 608-757-5587, (FAX) 608-757-5586
email: Planning@co.rock.wi.us



Current Supervisory District: 15
Draft Supervisory District: 16

DRAFT 2

Tentative Supervisory District Plan
 Rock County, Wisconsin
 09/29/2021



- Incumbent Address
- Census Blocks
- Municipal Boundaries
- Current Supervisory District (Area Removed)
- Tentative Draft (Area Added)
- Overlap of Current and Tentative Draft (Area Remains)
- Tentative Draft Boundaries

PERSONS Deviation Prcnt	
5707	1.12%

Rock County Geographic Information Systems (GIS)
 Planning, Economic and Community
 Development Agency
 51 S Main St, Janesville, WI 53545
 (TEL) 608-757-5587, (FAX) 608-757-5586
 email: Planning@co.rock.wi.us

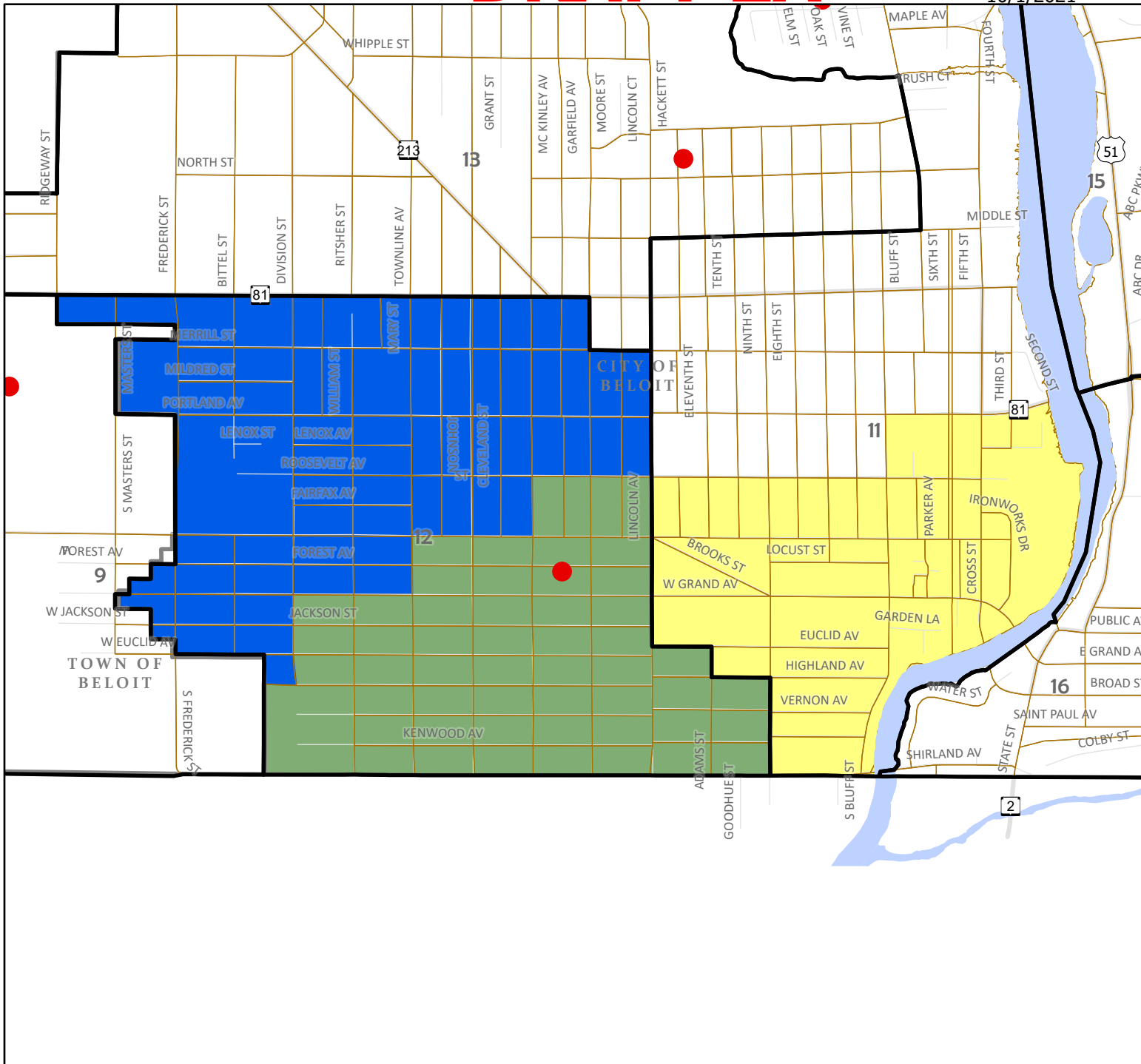
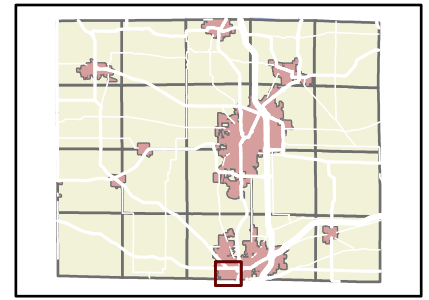


Current Supervisory District: 16
Draft Supervisory District: 12

DRAFT 2A

Tentative Supervisory District Plan
 Rock County, Wisconsin

10/1/2021



- Incumbent Address
- Census Blocks
- Municipal Boundaries
- Current Supervisory District (Area Removed)
- Tentative Draft (Area Added)
- Overlap of Current and Tentative Draft (Area Remains)
- Tentative Draft Boundaries

PERSONS Deviation Prcnt

5618 -0.46%

Rock County Geographic Information Systems (GIS)

Planning, Economic and Community
 Development Agency

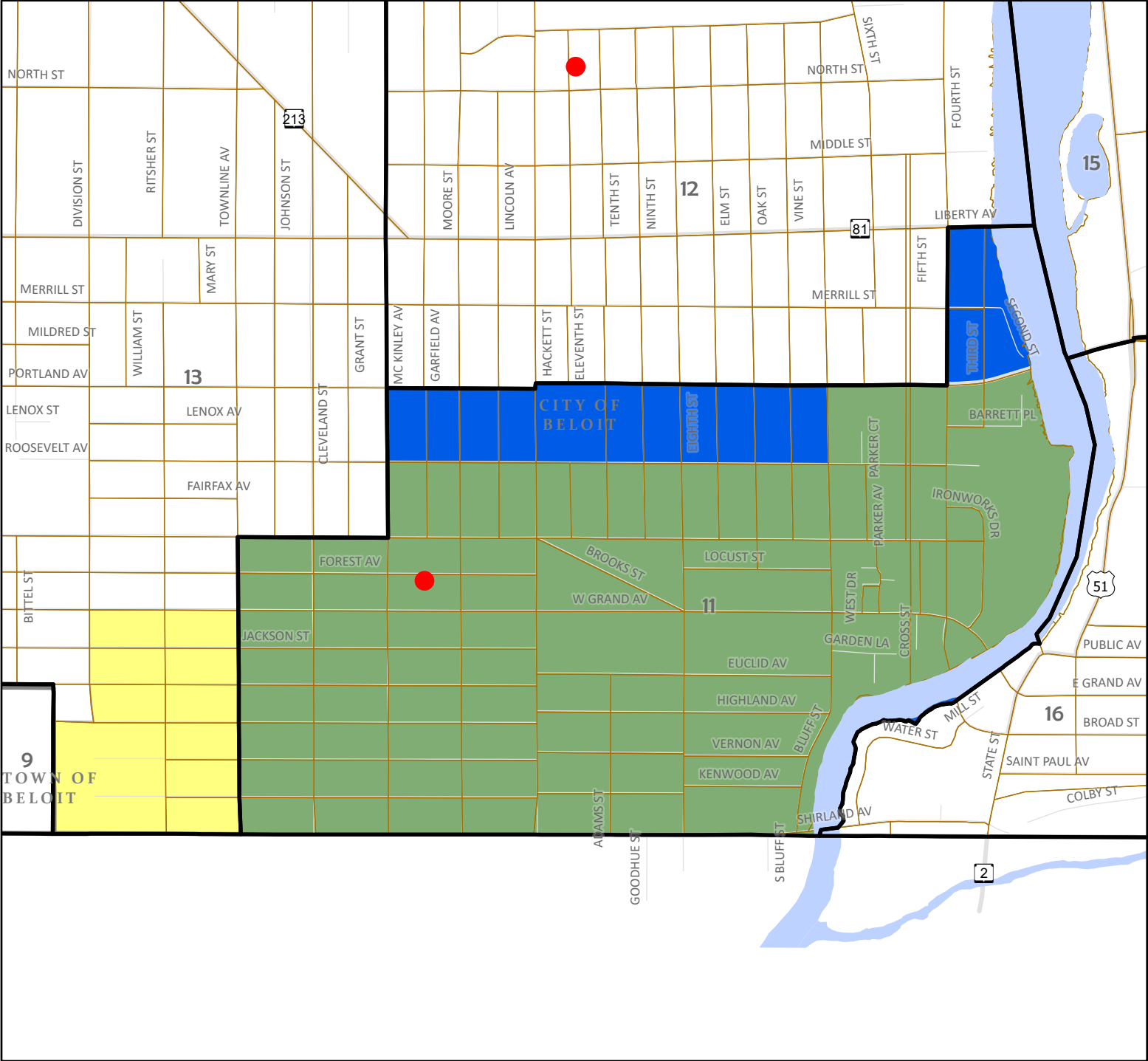
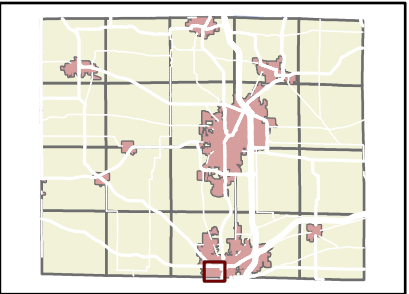


51 S Main St, Janesville, WI 53545
 (TEL) 608-757-5587, (FAX) 608-757-5586
 email: Planning@co.rock.wi.us

Current Supervisory District: 16
Draft Supervisory District: 11

DRAFT 2B

Tentative Supervisory District Plan
 Rock County, Wisconsin
 10/1/2021



- Incumbent Address
- Census Blocks
- Tentative Draft Boundaries
- Overlap of Current and Tentative Draft (Area Remains)
- Current Supervisory District (Area Removed)
- Tentative Draft (Area Added)

PERSONS Deviation Prcnt	
5523	-2.14%

Rock County Geographic Information Systems (GIS)
 Planning, Economic and Community
 Development Agency
 51 S Main St, Janesville, WI 53545
 (TEL) 608-757-5587, (FAX) 608-757-5586
 email: Planning@co.rock.wi.us

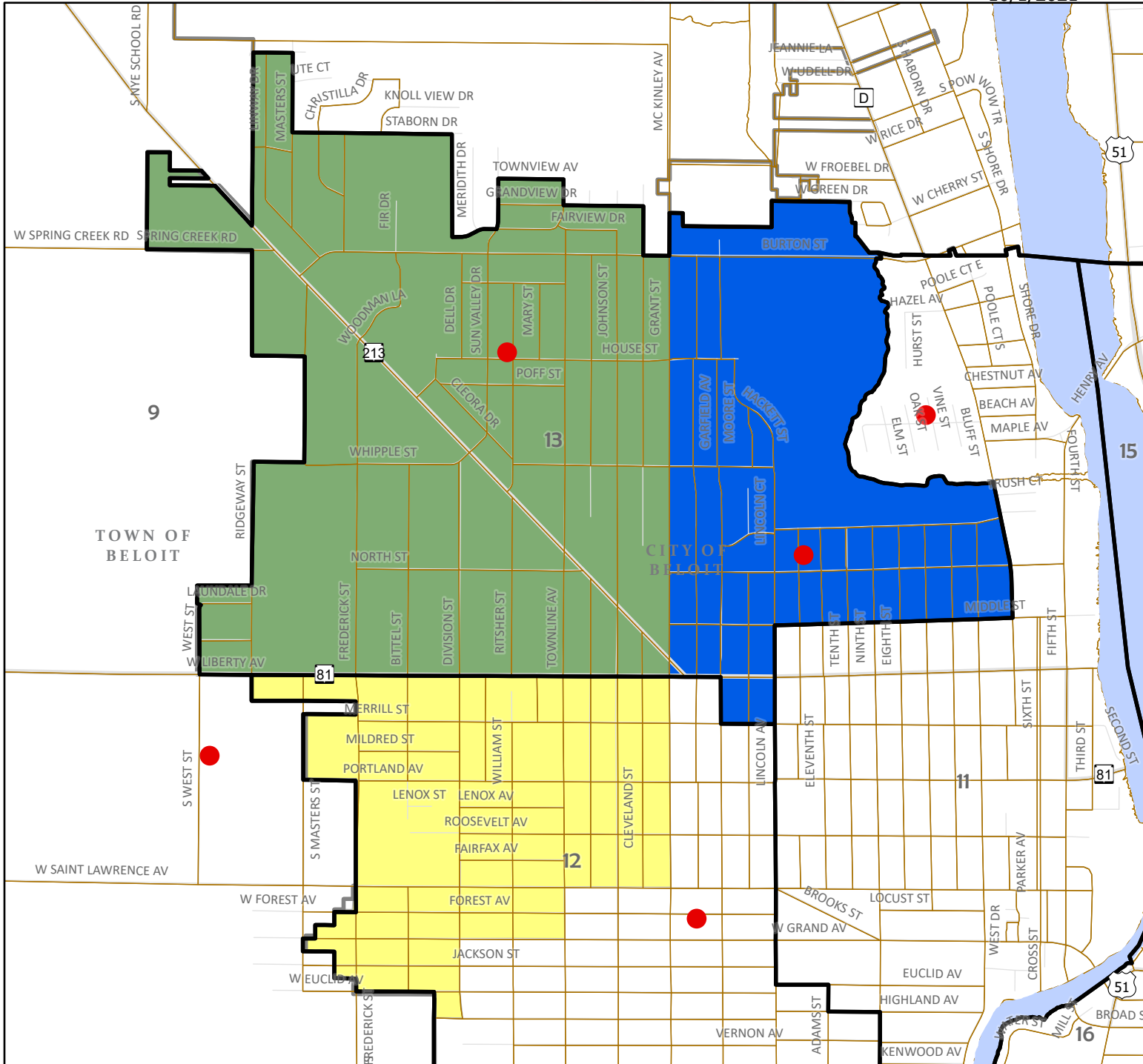
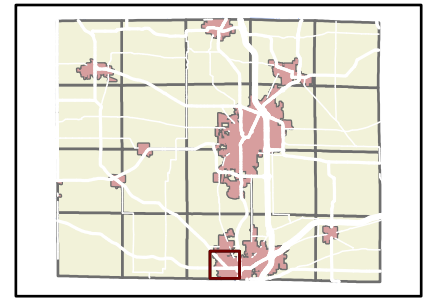


Current Supervisory District: 17
Draft Supervisory District: 13

DRAFT 2A

Tentative Supervisory District Plan
 Rock County, Wisconsin

10/1/2021



- Incumbent Address
- Census Blocks
- Municipal Boundaries
- Current Supervisory District (Area Removed)
- Tentative Draft (Area Added)
- Overlap of Current and Tentative Draft (Area Remains)
- Tentative Draft Boundaries

PERSONS Deviation Prcnt
 5657 0.23%

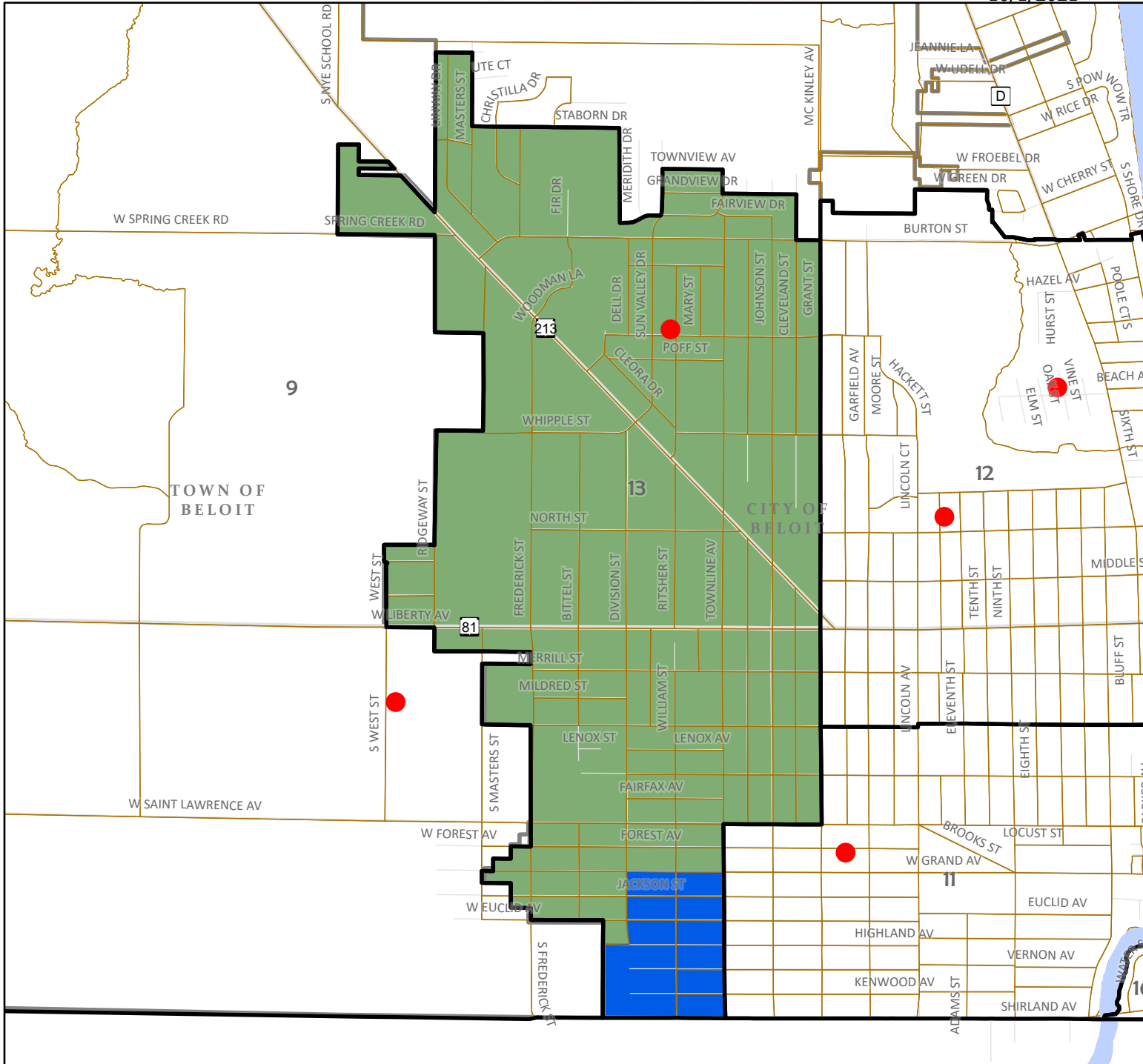
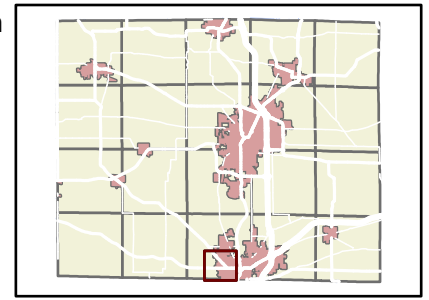
Rock County Geographic Information Systems (GIS)
 Planning, Economic and Community
 Development Agency
 51 S Main St, Janesville, WI 53545
 (TEL) 608-757-5587, (FAX) 608-757-5586
 email: Planning@co.rock.wi.us



Current Supervisory District: 17
Draft Supervisory District: 13

DRAFT 2B

Tentative Supervisory District Plan
 Rock County, Wisconsin
 10/1/2021



- Incumbent Address
- Census Blocks
- Tentative Draft Boundaries
- Overlap of Current and Tentative Draft (Area Remains)
- Current Supervisory District (Area Removed)
- Tentative Draft (Area Added)

PERSONS Deviation Prcnt
 5735 1.61%

Rock County Geographic Information Systems (GIS)
 Planning, Economic and Community
 Development Agency
 51 S Main St, Janesville, WI 53545
 (TEL) 608-757-5587, (FAX) 608-757-5586
 email: Planning@co.rock.wi.us

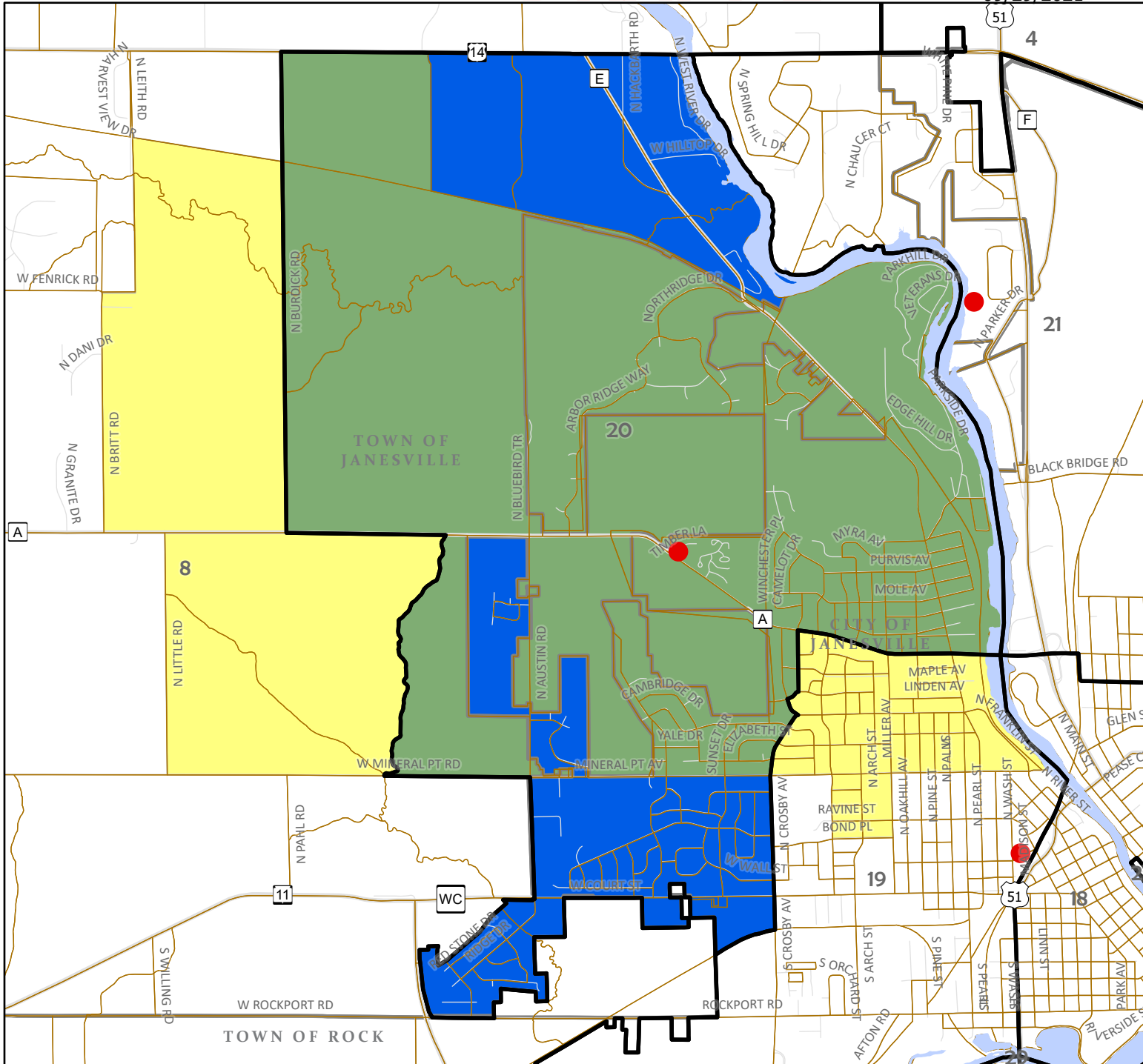
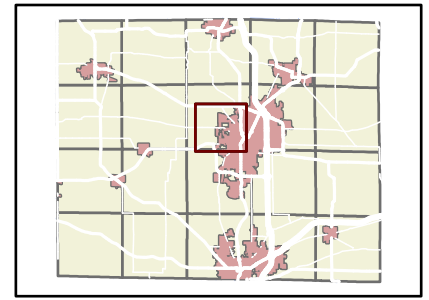


Current Supervisory District: 18
Draft Supervisory District: 20

DRAFT 2

Tentative Supervisory District Plan
 Rock County, Wisconsin

09/29/2021



- Incumbent Address
- Census Blocks
- Municipal Boundaries
- Current Supervisory District (Area Removed)
- Tentative Draft (Area Added)
- Overlap of Current and Tentative Draft (Area Remains)
- Tentative Draft Boundaries

PERSONS Deviation Prcnt	
5595	-0.87%

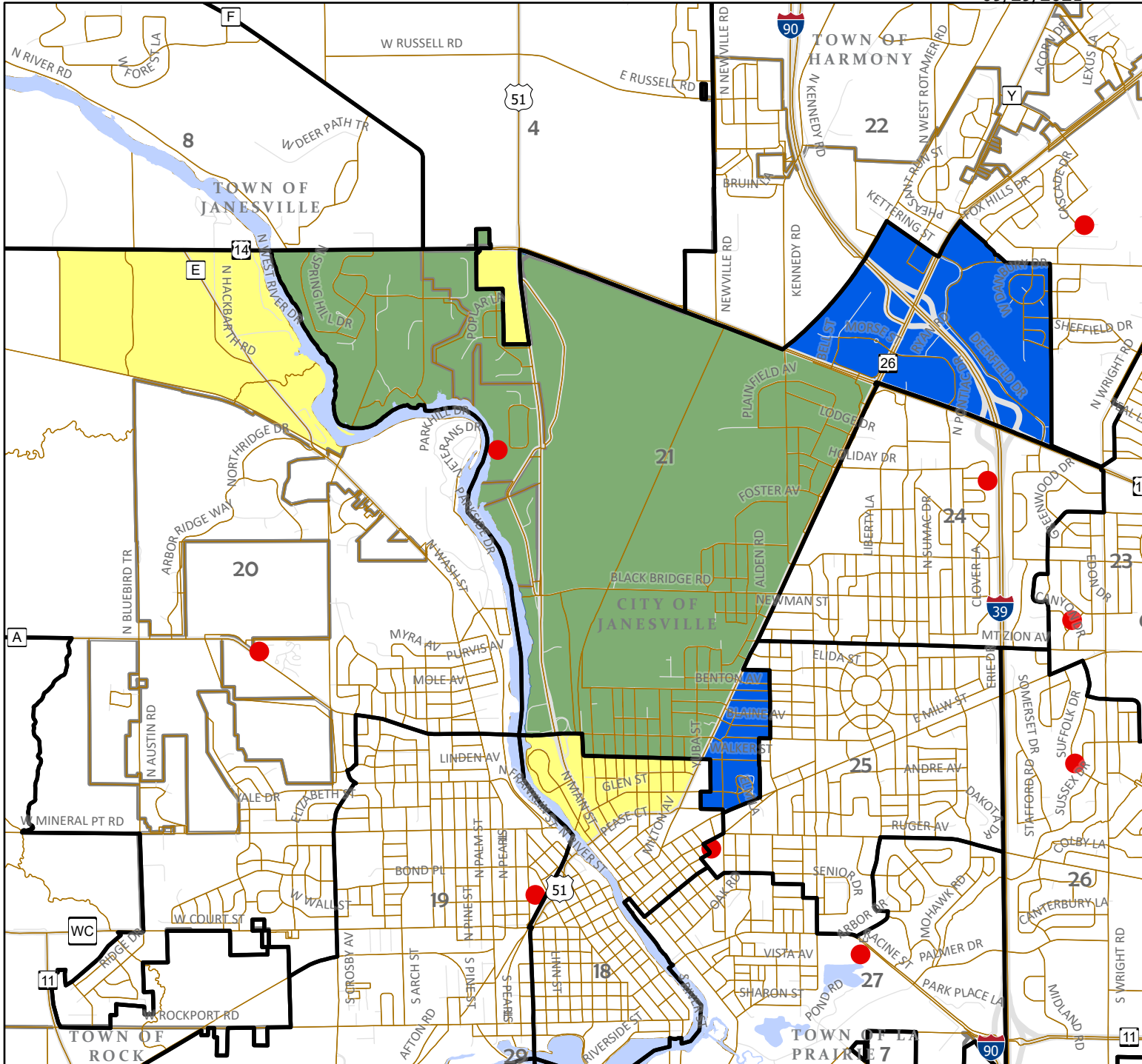
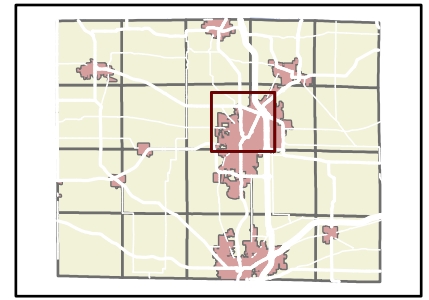
Rock County Geographic Information Systems (GIS)
 Planning, Economic and Community
 Development Agency
 51 S Main St, Janesville, WI 53545
 (TEL) 608-757-5587, (FAX) 608-757-5586
 email: Planning@co.rock.wi.us



Current Supervisory District: 19
Draft Supervisory District: 21

DRAFT 2

Tentative Supervisory District Plan
 Rock County, Wisconsin
 09/29/2021



- Incumbent Address
- Census Blocks
- Municipal Boundaries
- Current Supervisory District (Area Removed)
- Tentative Draft (Area Added)
- Overlap of Current and Tentative Draft (Area Remains)
- Tentative Draft Boundaries

PERSONS Deviation Prcnt	
5619	-0.44%

Rock County Geographic Information Systems (GIS)
 Planning, Economic and Community
 Development Agency
 51 S Main St, Janesville, WI 53545
 (TEL) 608-757-5587, (FAX) 608-757-5586
 email: Planning@co.rock.wi.us

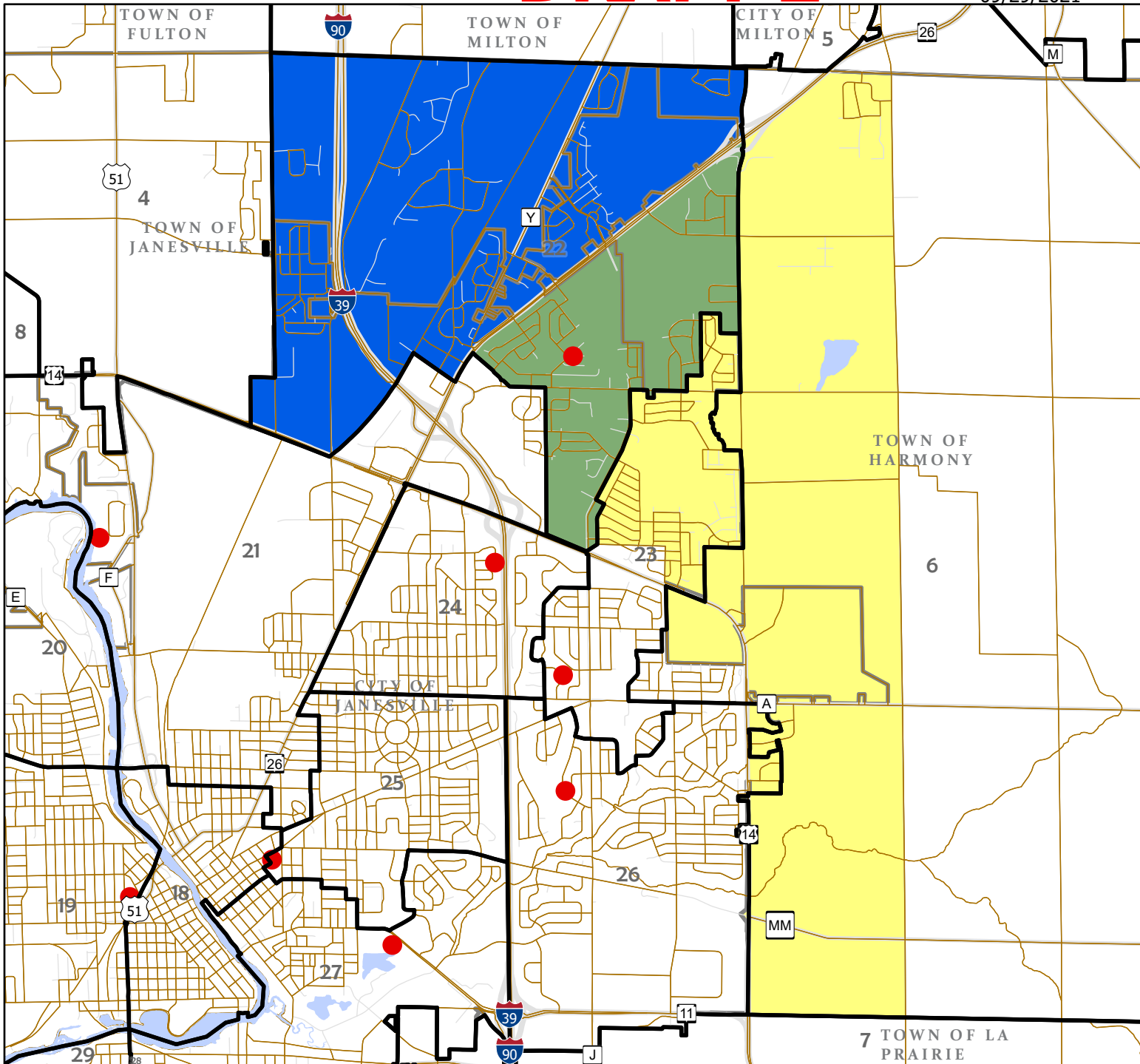
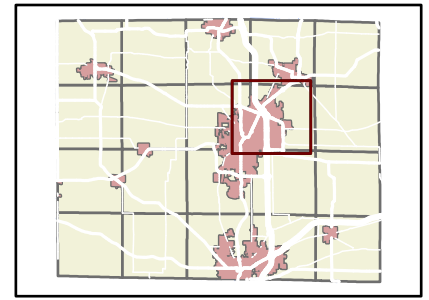


Current Supervisory District: 20
Draft Supervisory District: 22

DRAFT 2

Tentative Supervisory District Plan
 Rock County, Wisconsin

09/29/2021



- Incumbent Address
- Census Blocks
- Municipal Boundaries
- Current Supervisory District (Area Removed)
- Tentative Draft (Area Added)
- Overlap of Current and Tentative Draft (Area Remains)
- Tentative Draft Boundaries

PERSONS Deviation Prcnt

5605 -0.69%

Rock County Geographic Information Systems (GIS)
 Planning, Economic and Community
 Development Agency

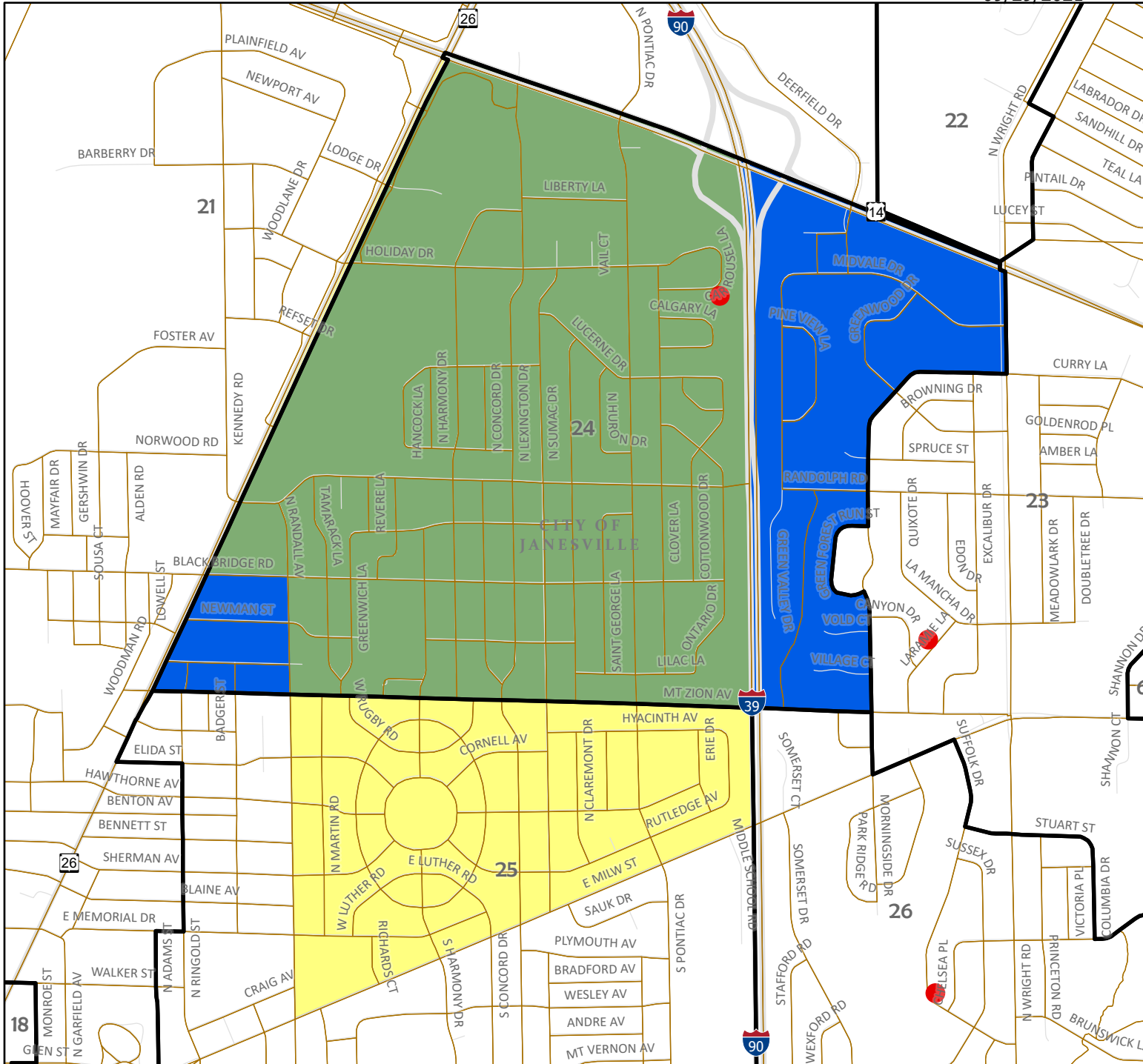
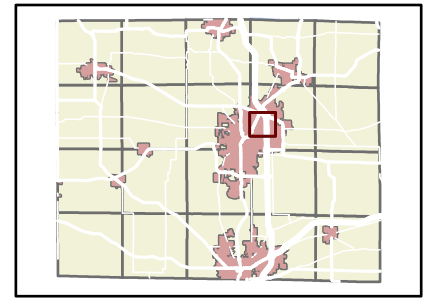


51 S Main St, Janesville, WI 53545
 (TEL) 608-757-5587, (FAX) 608-757-5586
 email: Planning@co.rock.wi.us

Current Supervisory District: 21
Draft Supervisory District: 24

DRAFT 2

Tentative Supervisory District Plan
 Rock County, Wisconsin
 09/29/2021



- Incumbent Address
- Census Blocks
- Municipal Boundaries
- Current Supervisory District (Area Removed)
- Tentative Draft (Area Added)
- Overlap of Current and Tentative Draft (Area Remains)
- Tentative Draft Boundaries

PERSONS Deviation Prcnt	
5678	0.60%

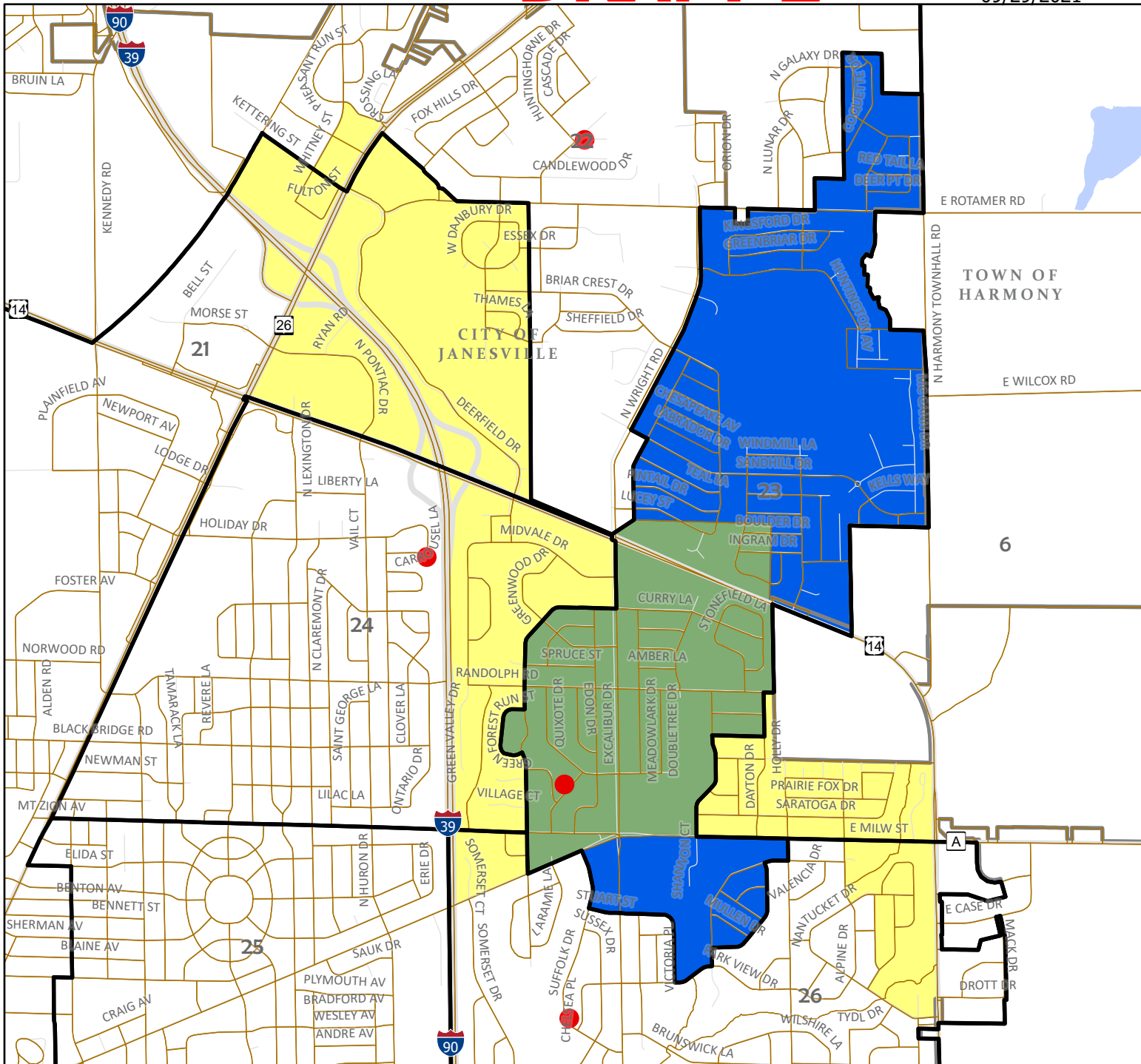
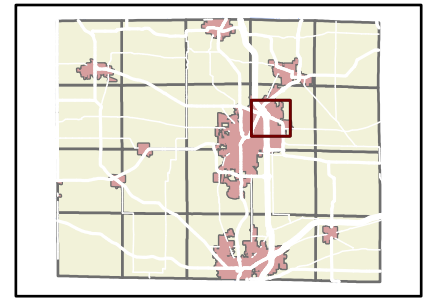
Rock County Geographic Information Systems (GIS)
 Planning, Economic and Community
 Development Agency
 51 S Main St, Janesville, WI 53545
 (TEL) 608-757-5587, (FAX) 608-757-5586
 email: Planning@co.rock.wi.us



Current Supervisory District: 22
Draft Supervisory District: 23

DRAFT 2

Tentative Supervisory District Plan
 Rock County, Wisconsin
 09/29/2021



- Incumbent Address
- Census Blocks
- Municipal Boundaries
- Current Supervisory District (Area Removed)
- Tentative Draft (Area Added)
- Overlap of Current and Tentative Draft (Area Remains)
- Tentative Draft Boundaries

PERSONS Deviation Prcnt	
5612	-0.57%

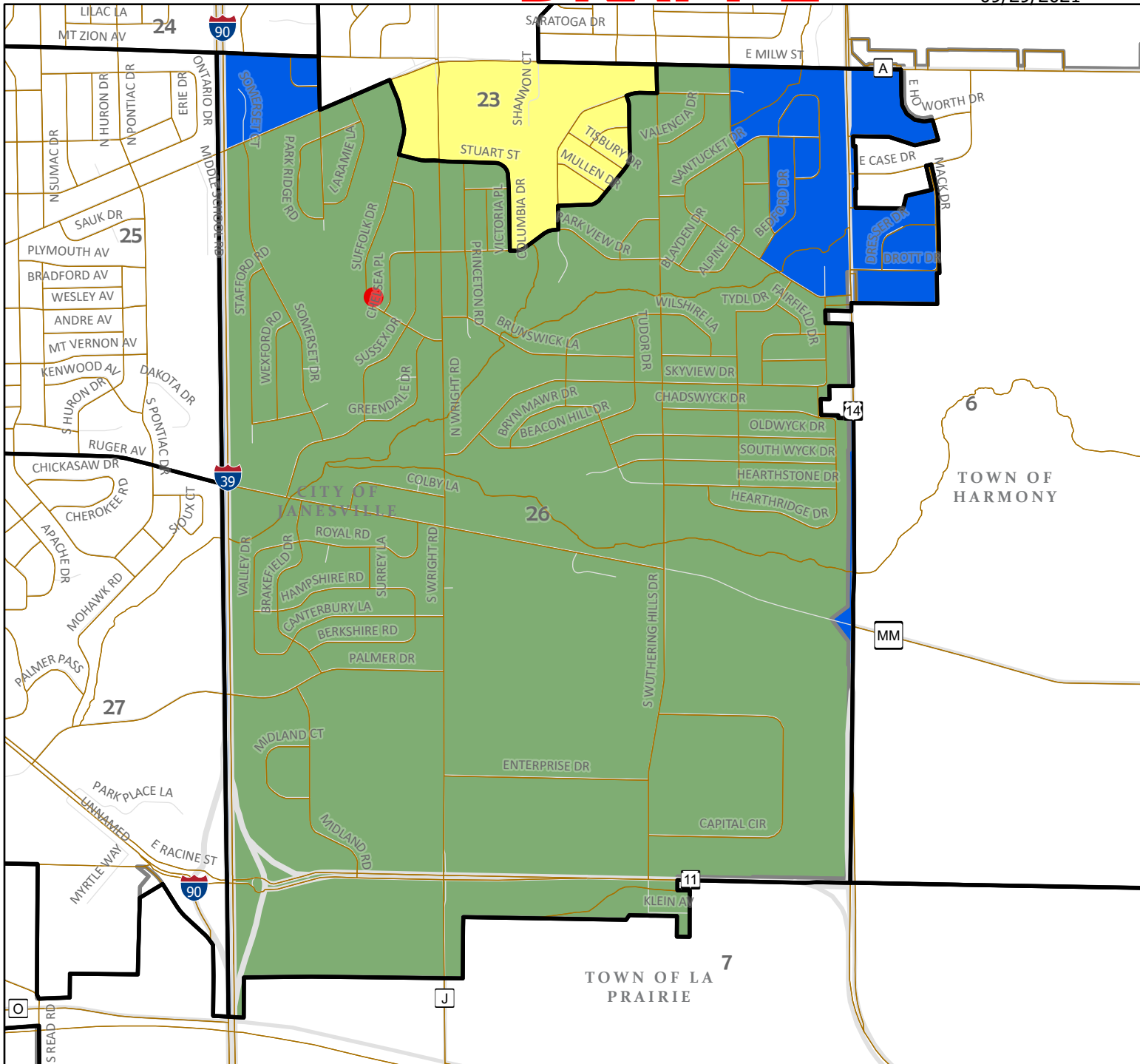
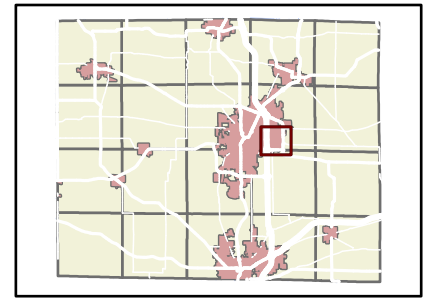
Rock County Geographic Information Systems (GIS)
 Planning, Economic and Community
 Development Agency
 51 S Main St, Janesville, WI 53545
 (TEL) 608-757-5587, (FAX) 608-757-5586
 email: Planning@co.rock.wi.us



Current Supervisory District: 23
Draft Supervisory District: 26

DRAFT 2

Tentative Supervisory District Plan
 Rock County, Wisconsin
 09/29/2021



- Incumbent Address
- Census Blocks
- Municipal Boundaries
- Current Supervisory District (Area Removed)
- Tentative Draft (Area Added)
- Overlap of Current and Tentative Draft (Area Remains)
- Tentative Draft Boundaries

PERSONS Deviation Prcnt	
5616	-0.50%

Rock County Geographic Information Systems (GIS)
 Planning, Economic and Community
 Development Agency
 51 S Main St, Janesville, WI 53545
 (TEL) 608-757-5587, (FAX) 608-757-5586
 email: Planning@co.rock.wi.us

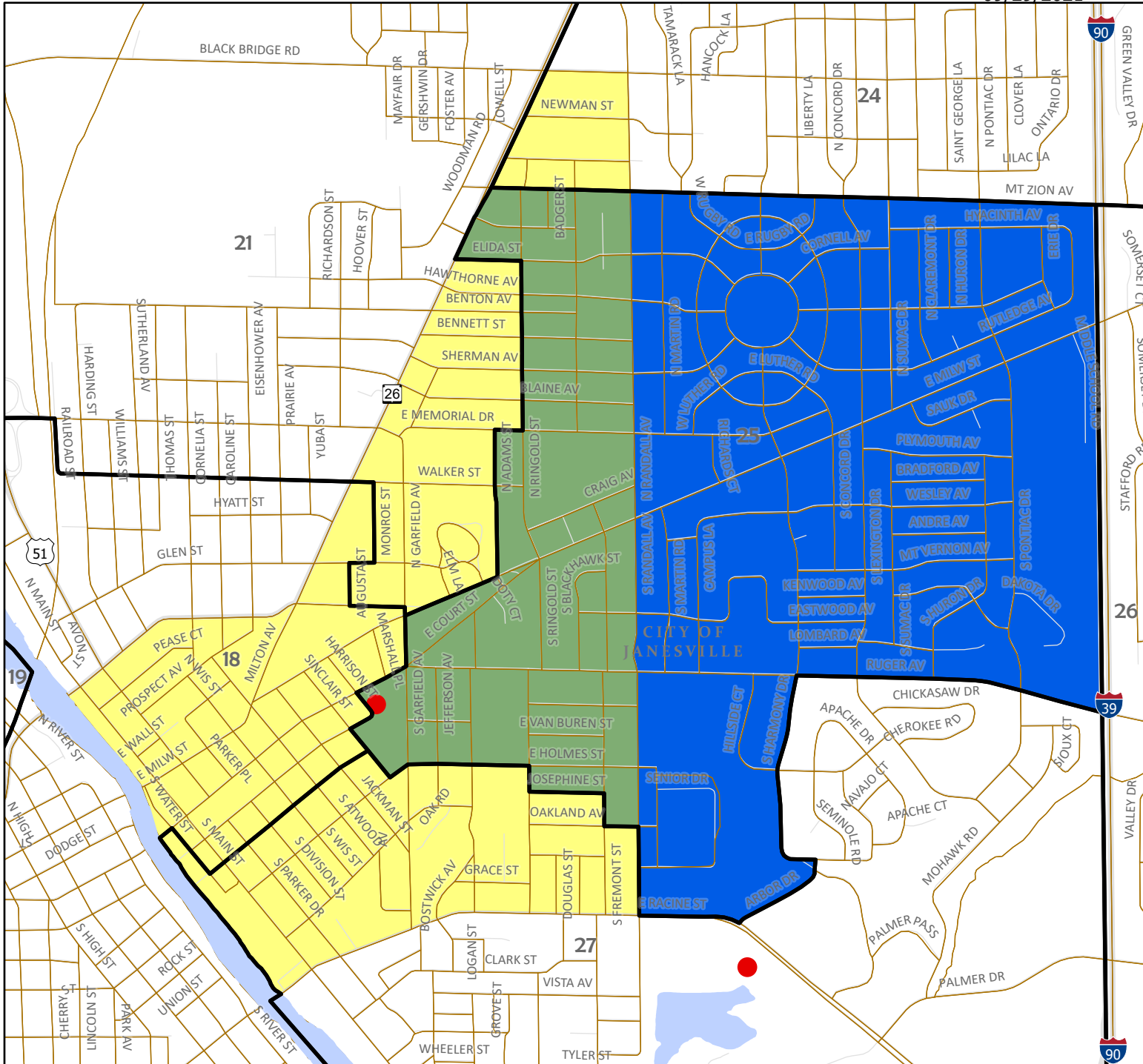
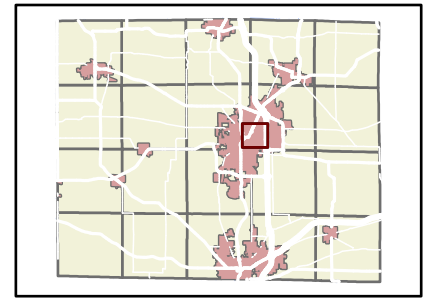


Current Supervisory District: 24
Draft Supervisory District: 25

DRAFT 2

Tentative Supervisory District Plan
 Rock County, Wisconsin

09/29/2021



- Incumbent Address
- Census Blocks
- Municipal Boundaries
- Current Supervisory District (Area Removed)
- Tentative Draft (Area Added)
- Overlap of Current and Tentative Draft (Area Remains)
- Tentative Draft Boundaries

PERSONS Deviation Prcnt	
5615	-0.51%

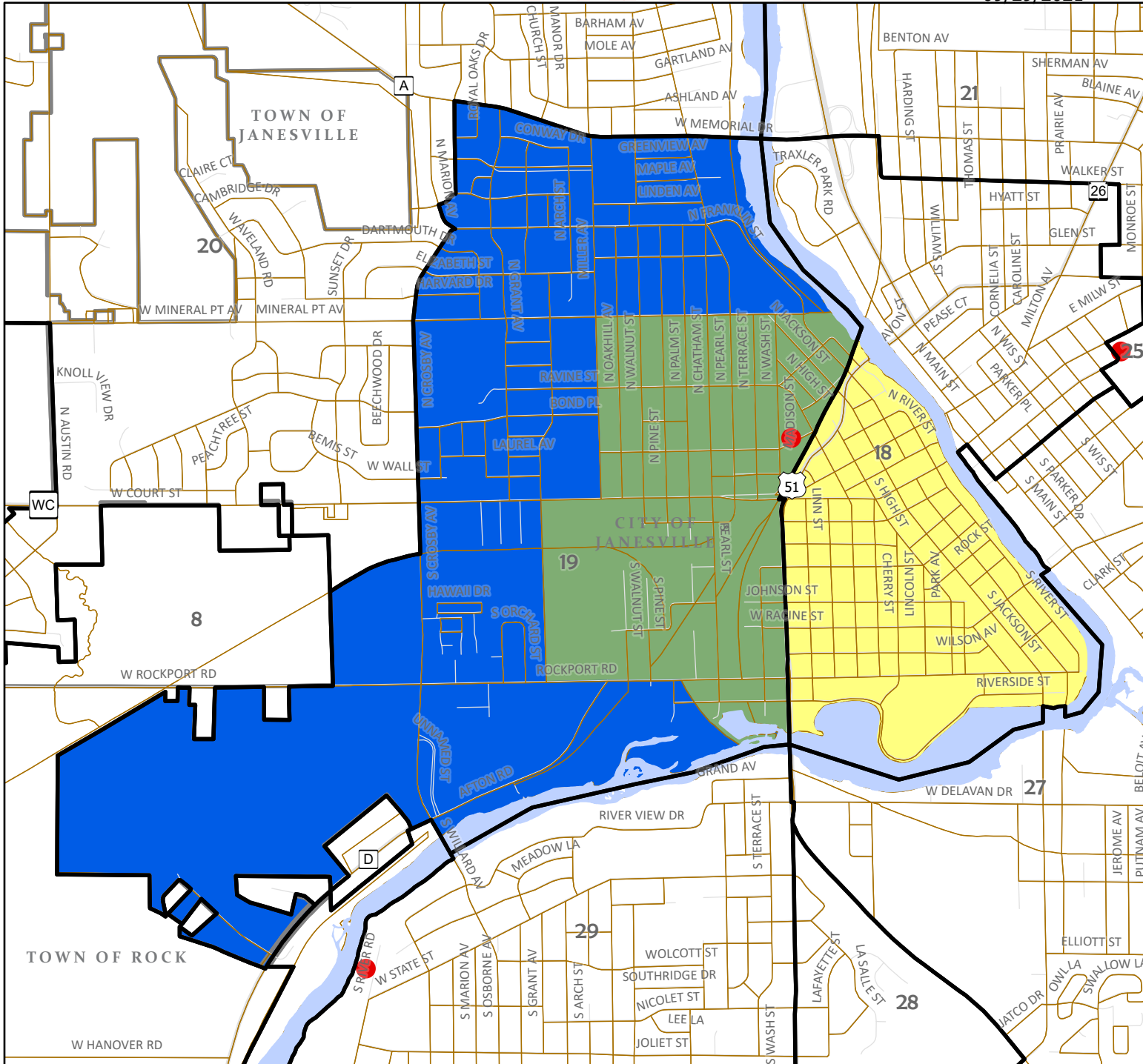
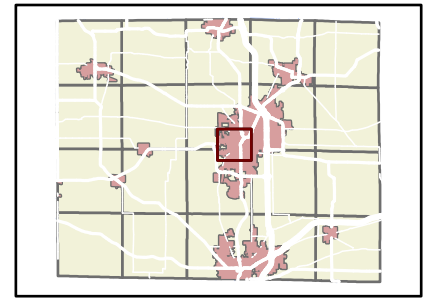
Rock County Geographic Information Systems (GIS)
 Planning, Economic and Community
 Development Agency
 51 S Main St, Janesville, WI 53545
 (TEL) 608-757-5587, (FAX) 608-757-5586
 email: Planning@co.rock.wi.us



Current Supervisory District: 25
Draft Supervisory District: 19

DRAFT 2

Tentative Supervisory District Plan
 Rock County, Wisconsin
 09/29/2021



- Incumbent Address
- Census Blocks
- Municipal Boundaries
- Current Supervisory District (Area Removed)
- Tentative Draft (Area Added)
- Overlap of Current and Tentative Draft (Area Remains)
- Tentative Draft Boundaries

PERSONS Deviation Prcnt
 5705 1.08%

Rock County Geographic Information Systems (GIS)
 Planning, Economic and Community
 Development Agency
 51 S Main St, Janesville, WI 53545
 (TEL) 608-757-5587, (FAX) 608-757-5586
 email: Planning@co.rock.wi.us

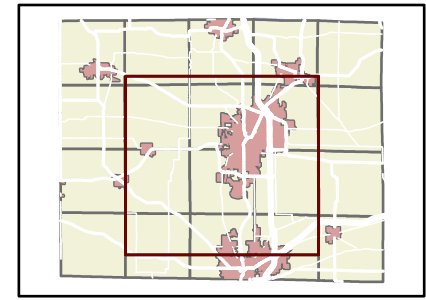
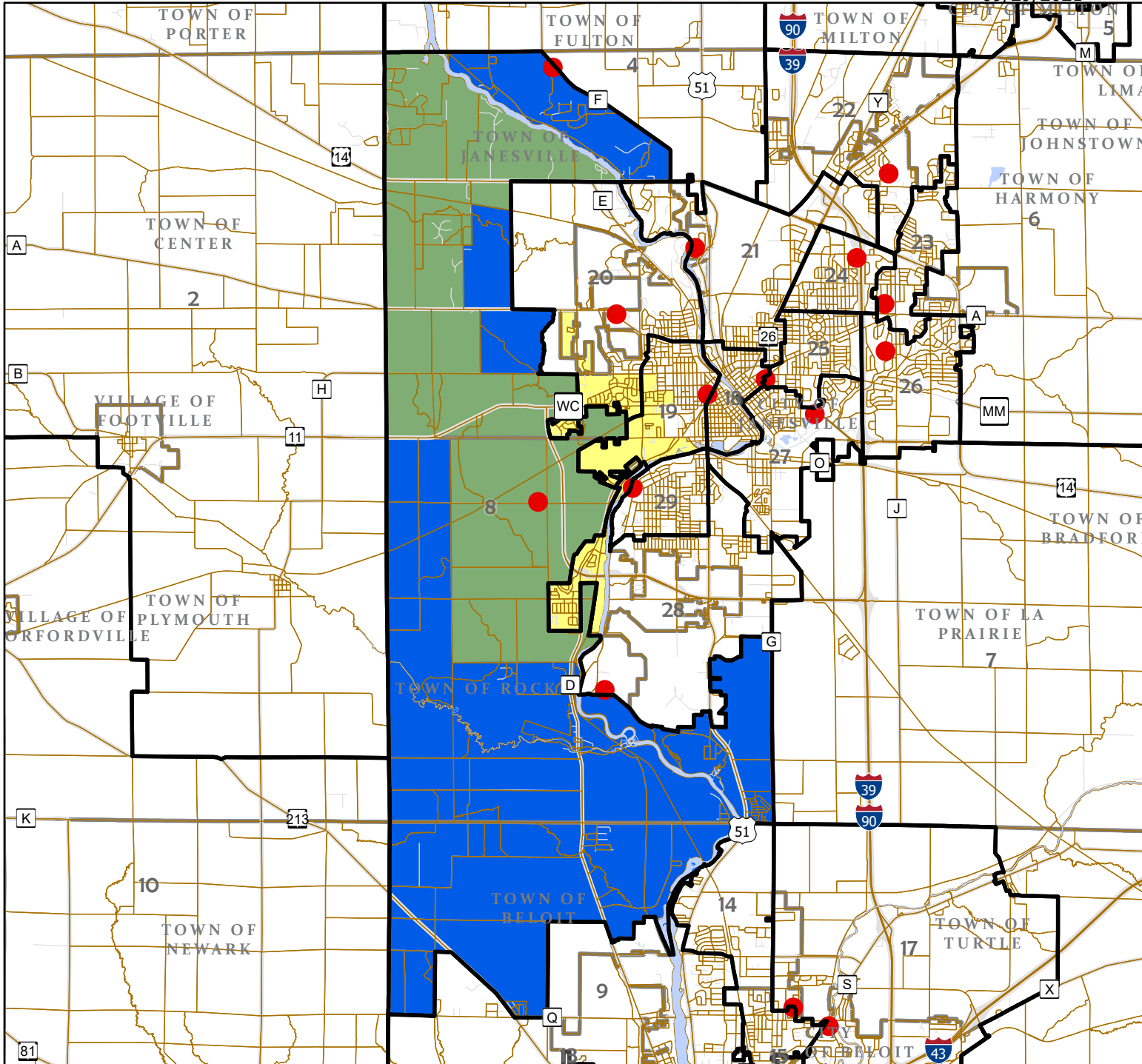


Current Supervisory District: 26
Draft Supervisory District: 8

DRAFT 2

Tentative Supervisory District Plan
 Rock County, Wisconsin

09/29/2021



- Incumbent Address
- Census Blocks
- Municipal Boundaries
- Current Supervisory District (Area Removed)
- Tentative Draft (Area Added)
- Overlap of Current and Tentative Draft (Area Remains)
- Tentative Draft Boundaries

PERSONS Deviation Prcnt

5567 -1.36%

Rock County Geographic Information Systems (GIS)
 Planning, Economic and Community
 Development Agency

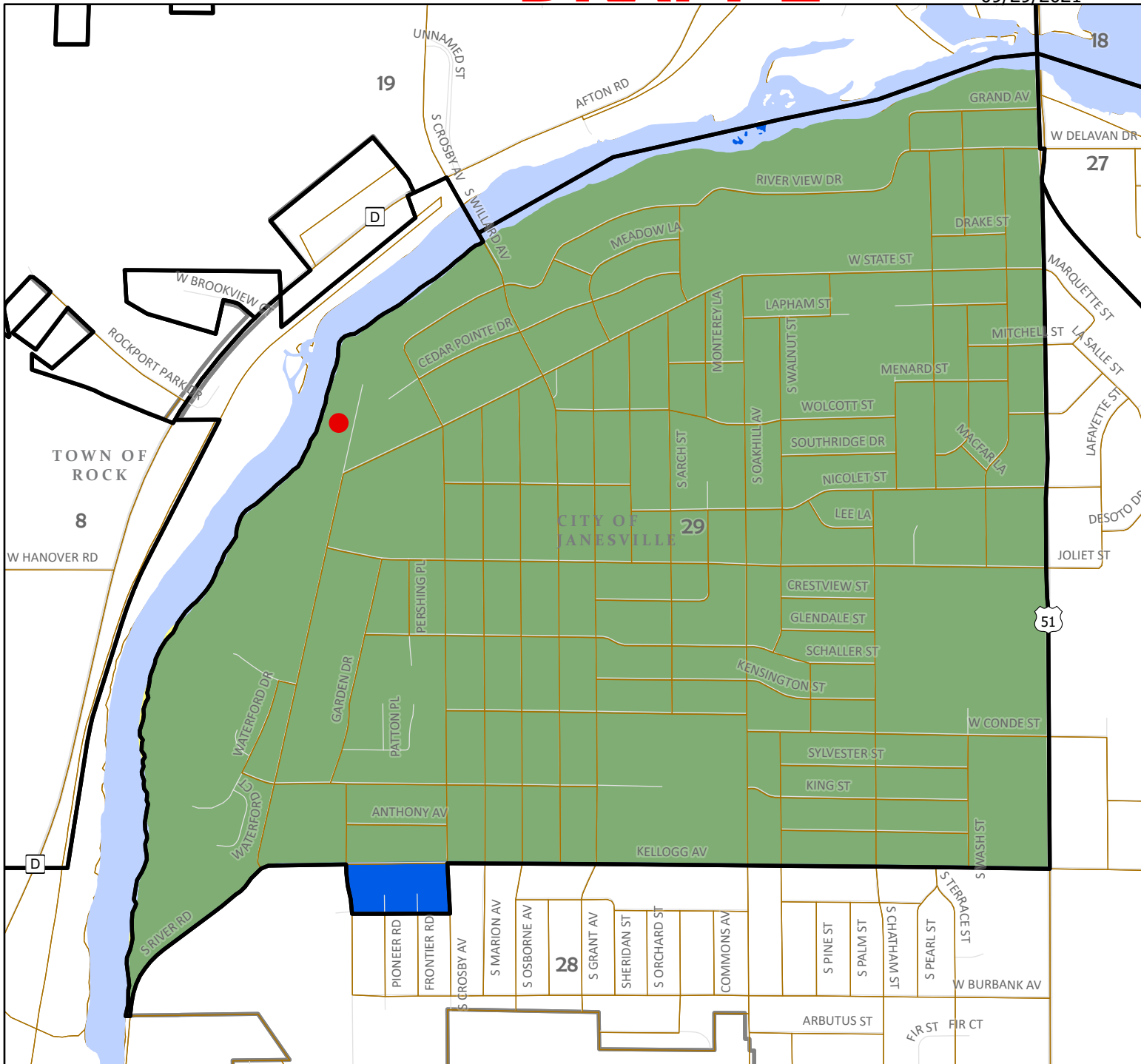
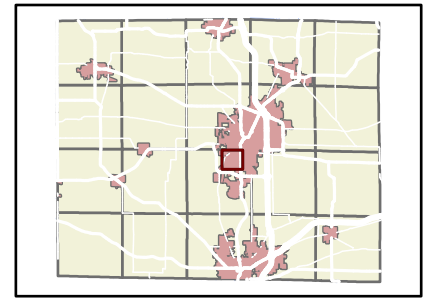


51 S Main St, Janesville, WI 53545
 (TEL) 608-757-5587, (FAX) 608-757-5586
 email: Planning@co.rock.wi.us

Current Supervisory District: 27
Draft Supervisory District: 29

DRAFT 2

Tentative Supervisory District Plan
 Rock County, Wisconsin
 09/29/2021



- Incumbent Address
- Census Blocks
- Municipal Boundaries
- Current Supervisory District (Area Removed)
- Tentative Draft (Area Added)
- Overlap of Current and Tentative Draft (Area Remains)
- Tentative Draft Boundaries

PERSONS Deviation Prcnt	
5634	-0.18%

Rock County Geographic Information Systems (GIS)
 Planning, Economic and Community
 Development Agency
 51 S Main St, Janesville, WI 53545
 (TEL) 608-757-5587, (FAX) 608-757-5586
 email: Planning@co.rock.wi.us

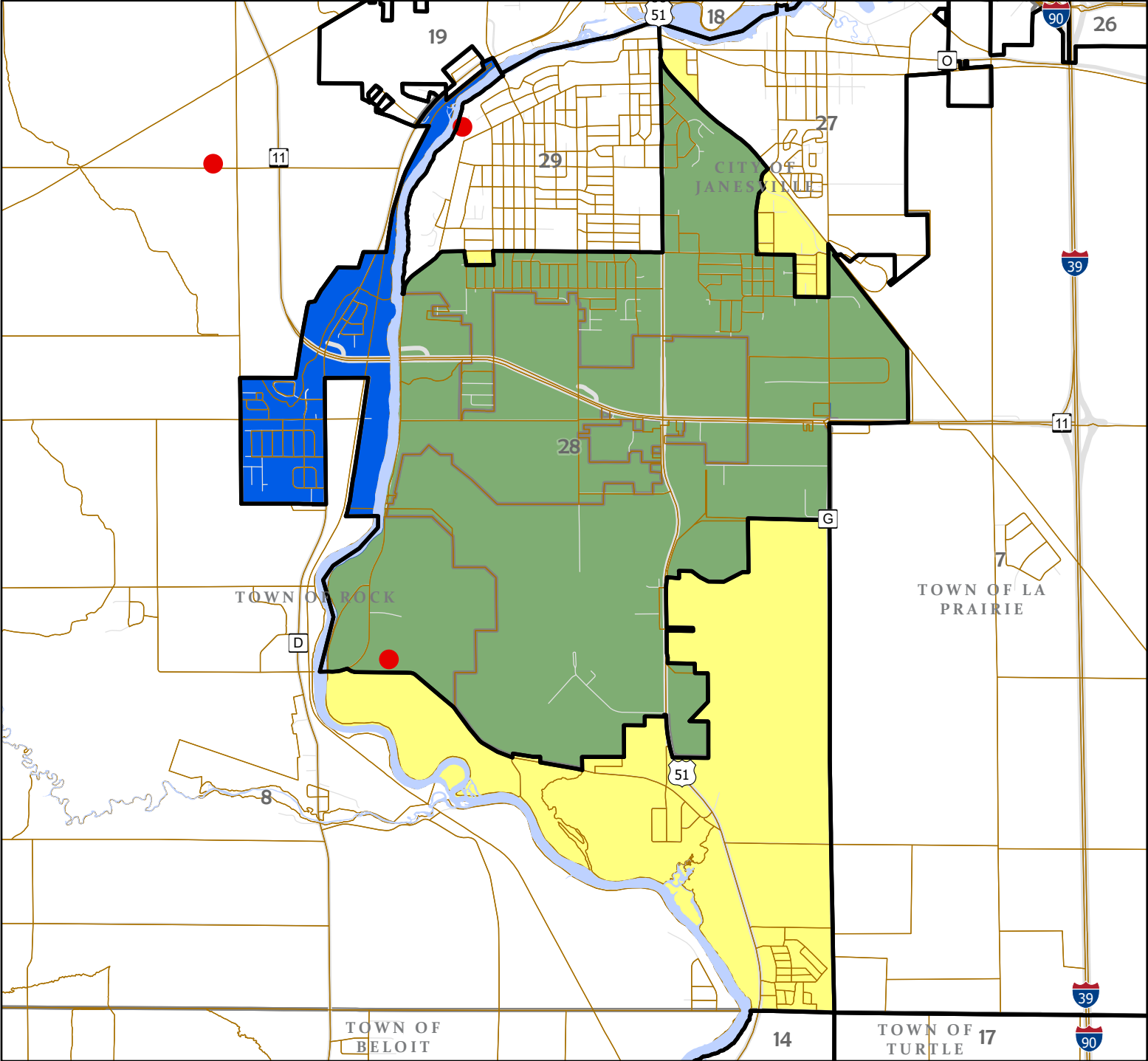
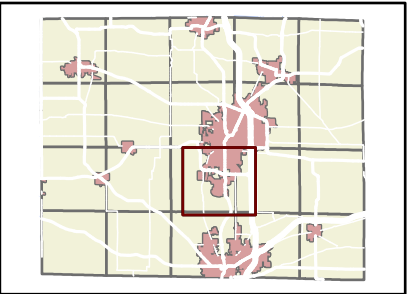


Current Supervisory District: 28
Draft Supervisory District: 28

DRAFT 2

Tentative Supervisory District Plan
Rock County, Wisconsin

09/29/2021



- Incumbent Address
- Census Blocks
- Municipal Boundaries
- Current Supervisory District (Area Removed)
- Tentative Draft (Area Added)
- Overlap of Current and Tentative Draft (Area Remains)
- Tentative Draft Boundaries

PERSONS Deviation Prcnt

5552 -1.63%

Rock County Geographic Information Systems (GIS)
Planning, Economic and Community
Development Agency

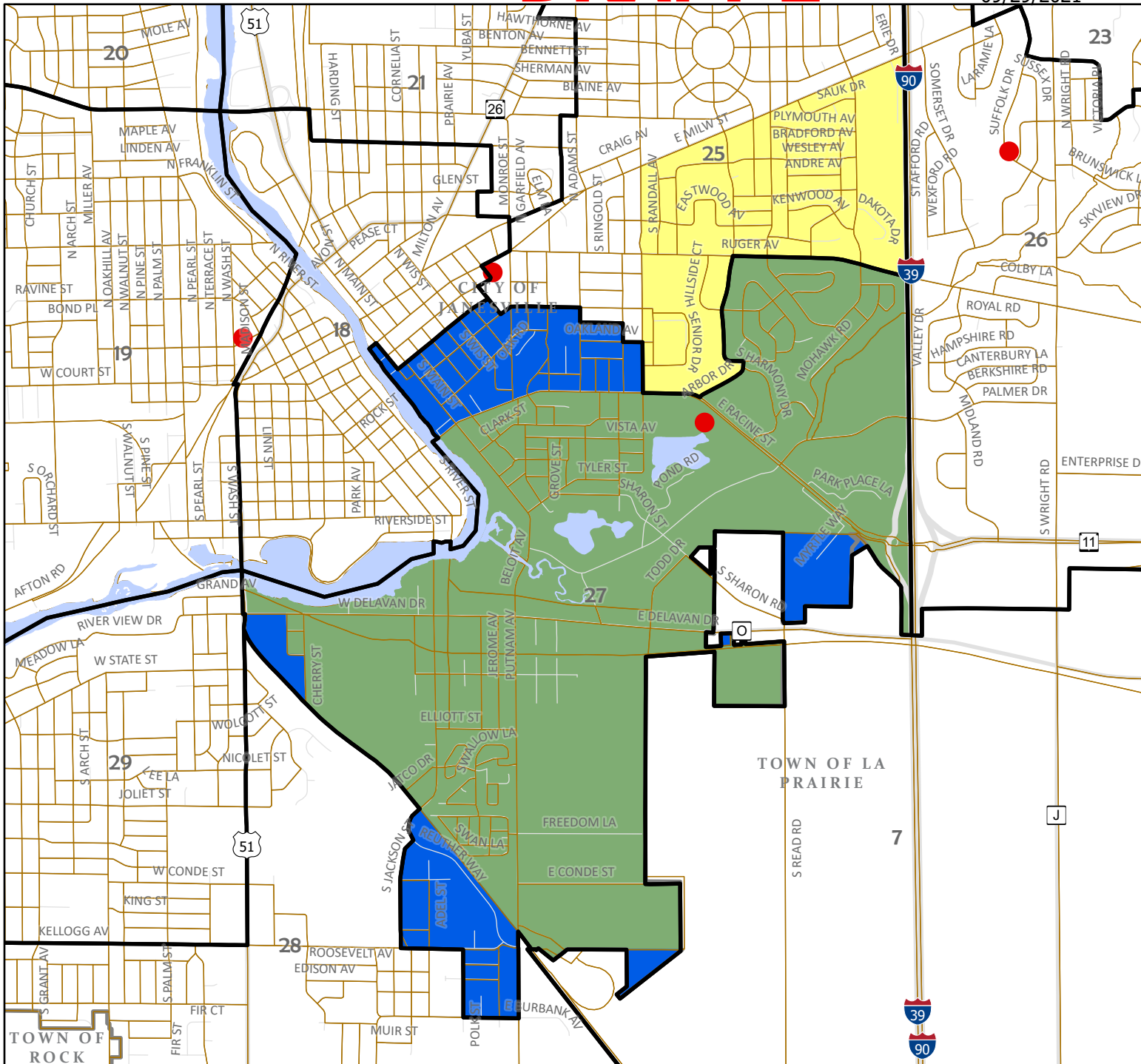
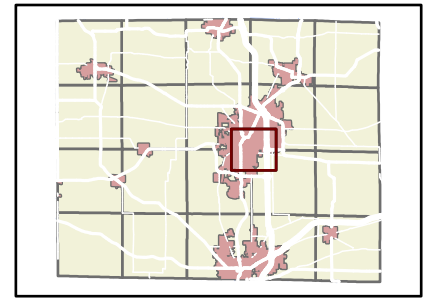


51 S Main St, Janesville, WI 53545
(TEL) 608-757-5587, (FAX) 608-757-5586
email: Planning@co.rock.wi.us

Current Supervisory District: 29
Draft Supervisory District: 27

DRAFT 2

Tentative Supervisory District Plan
 Rock County, Wisconsin
 09/29/2021



- Incumbent Address
- Census Blocks
- Municipal Boundaries
- Current Supervisory District (Area Removed)
- Tentative Draft (Area Added)
- Overlap of Current and Tentative Draft (Area Remains)
- Tentative Draft Boundaries

PERSONS Deviation Prcnt	
5611	-0.58%

Rock County Geographic Information Systems (GIS)
 Planning, Economic and Community
 Development Agency
 51 S Main St, Janesville, WI 53545
 (TEL) 608-757-5587, (FAX) 608-757-5586
 email: Planning@co.rock.wi.us

